Name of Work : Drilling of Borewells & providing Pipe Line and supply of Drinking Water to Public in Harohalli, Nagenahalli, Kenchanahalli, Doddabettahalli, Chikkabettahalli and Ananthapura Village Areas in Ward No.01 and Ward No. 03 of Yelahanka Division.


AMBASSADOR
TERNATIONAL...
DODDAE
ದೊಡ್ಡ
Google
BBMP

India, KA, Bengaluru Urban, Chikkabettahalli
Chikkabettahalli, Bengaluru, 560097, Karnataka, India
Latitude: 13.09265366290984
Longitude: 77.55114041276047

BRUNDAVANA Layout - 20


YARANYAPURA POST
ವಿದ್ಯಾರಣ್ಯಪುರ ಪೋಸ್ಟ್
Arvind
DODDABETTA
ದೊಡ್ಡಬೆಟ್ಟ
Overhead Water Tank
Overhead Water Tank
AMS
Google

	Decimal	DMS
Latitude	13.092682	13°5'33" N
Longitude	77.551088	77°33'3" E

30°C
86°F

2024-05-10(Fri) 11:46(am)

AE

AEE

ಸಹಾಯಕ ಕಾರ್ಯಪಾಲಕ ಅಭಿಯಂತರರು
ಯಲಹಂಕ ಉಪನಗರ ಉಪವಿಭಾಗ.
ಬಿ.ಬಿ.ಎಂ.ಪಿ. ಬೆಂಗಳೂರು-106

Name of Work : Drilling of Borewells & providing Pipe Line and supply of Drinking Water to Public in Harohalli, Nagenahalli, Kenchanahalli, Doddabettahalli, Chikkabettahalli and Ananthapura Village Areas in Ward No.01 and Ward No. 03 of Yelahanka Division.

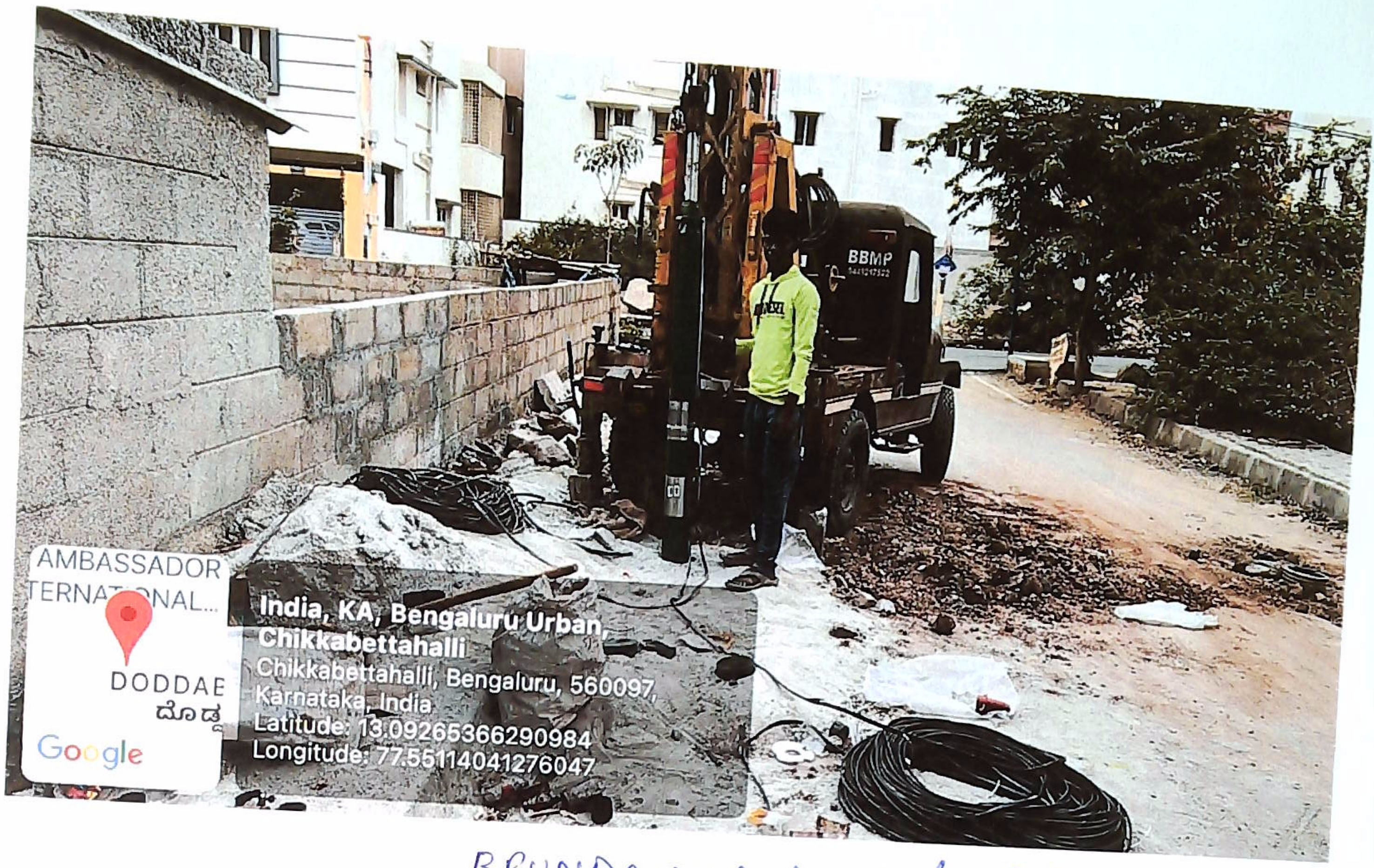
BBMP
AMBASSADOR
TERNATIONAL...
DODDAE
ದೊಡ್ಡ
Google
India, KA, Bengaluru Urban, Chikkabettahalli
Chikkabettahalli, Bengaluru, 560097, Karnataka, India
Latitude: 13.09265366290984
Longitude: 77.55114041276047

BRUNDAVANA Layout - 28


YARANYAPURA POST
DODDABETTAH
Google
Decimal
DMS
Latitude
13.092682
13°5'33" N
Longitude
77.551088
77°33'3"
4-05-10(Fri) 11:46(am)

AE

AEE

ಯಕ ಕಾರ್ಯಪಾಲಕ ಅಭಿಯಂತರರು
ಯಲಹಂಕ ಉಪನಗರ ಉಪವಿಭಾಗ,
ಬಿ.ಬಿ.ಎಂ.ಪಿ. ಬೆಂಗ

Name of Work : Drilling of Borewells & providing Pipe Line and supply of Drinking Water to Public in Harohalli, Nagenahalli, Kenchanahalli, Doddabettahalli, Chikkabettahalli and Ananthapura Village Areas in Ward No.01 and Ward No. 03 of Yelahanka Division.

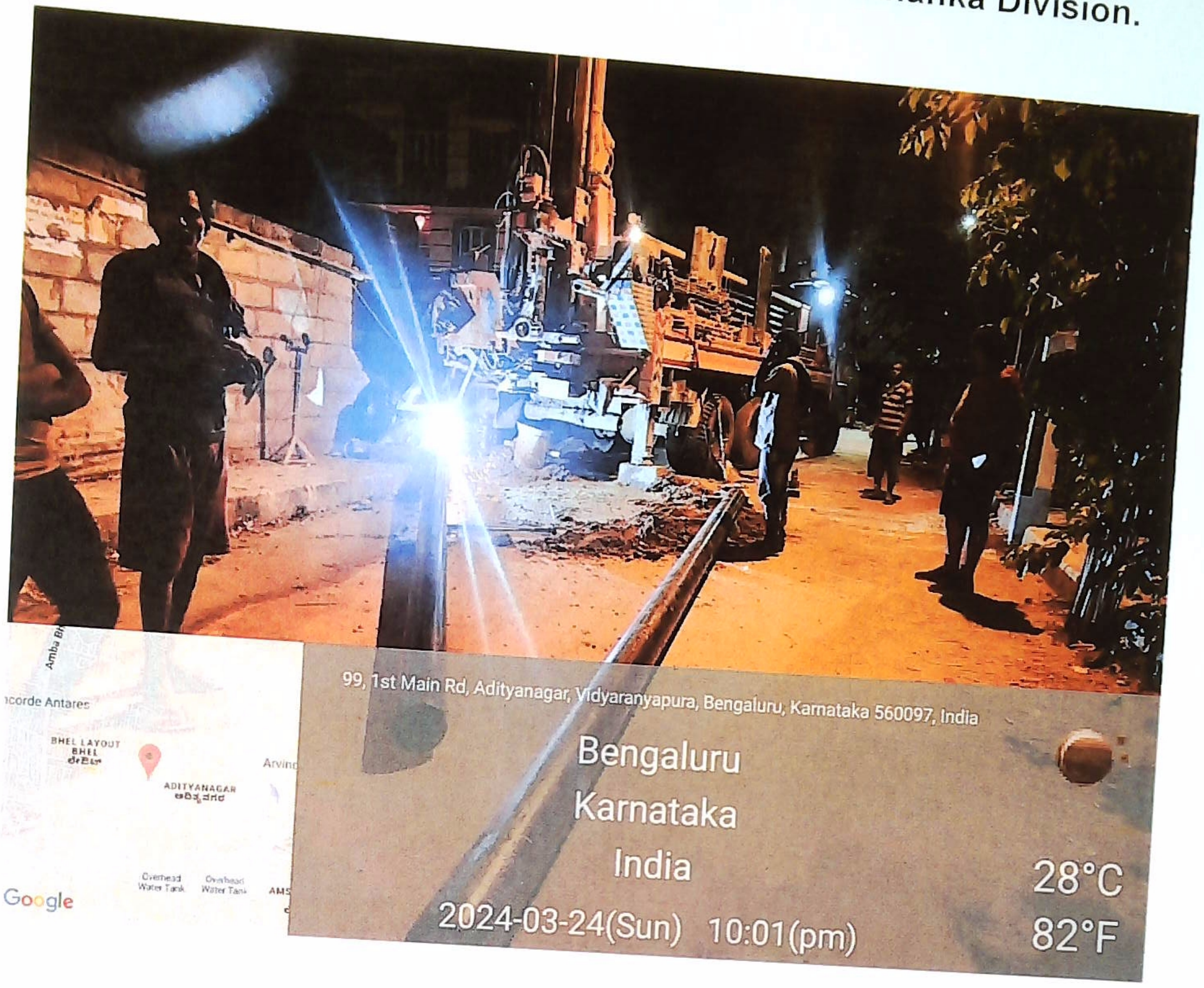
99, 1st Main Rd, Adityanagar, Vidyaranyapura, Bengaluru, Karnataka 560097, India
Bengaluru
Karnataka
India
28°C
82°F
2024-03-24(Sun) 10:01(pm)
BHEL LAYOUT
ADITYANAGAR
Overhead Water Tank
Google

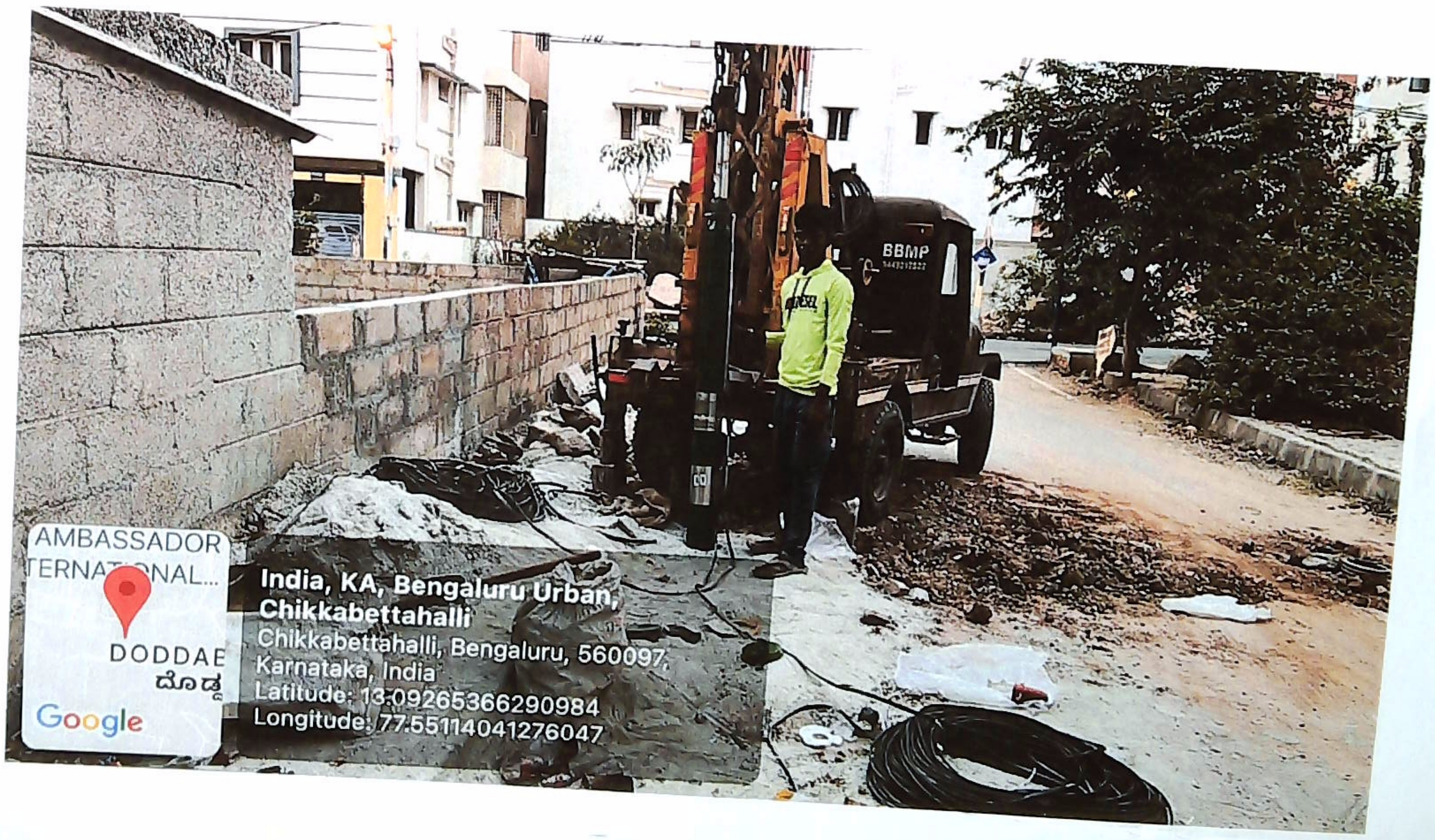
BBMP
AMBASSADOR
TERNATIONAL...
DODDAE
ದೊಡ್ಡ
Google
India, KA, Bengaluru Urban, Chikkabettahalli
Chikkabettahalli, Bengaluru, 560097, Karnataka, India
Latitude: 13.09265366290984
Longitude: 77.55114041276047

AE

AEE

ಸಹಾಯಕ ಕಾರ್ಯಪಾಲಕ ಅಭಿಯಂತರರು
ಯಲಹಂಕ ಉಪನಗರ ಉಪವಿಭಾಗ.
ಬೃ.ಬೆಂ.ಮ.ಪಾ. ಬೆಂಗಳೂರು-106

: Drilling of Borewells & providing Pipe Line and supply of ater to Public in Harohalli, Nagenahalli, Kenchanahalli, tahalli, Chikkabettahalli and Ananthapura Village Areas ard No.01 and Ward No. 03 of Yelahanka Division.


KA 01
ML 0344

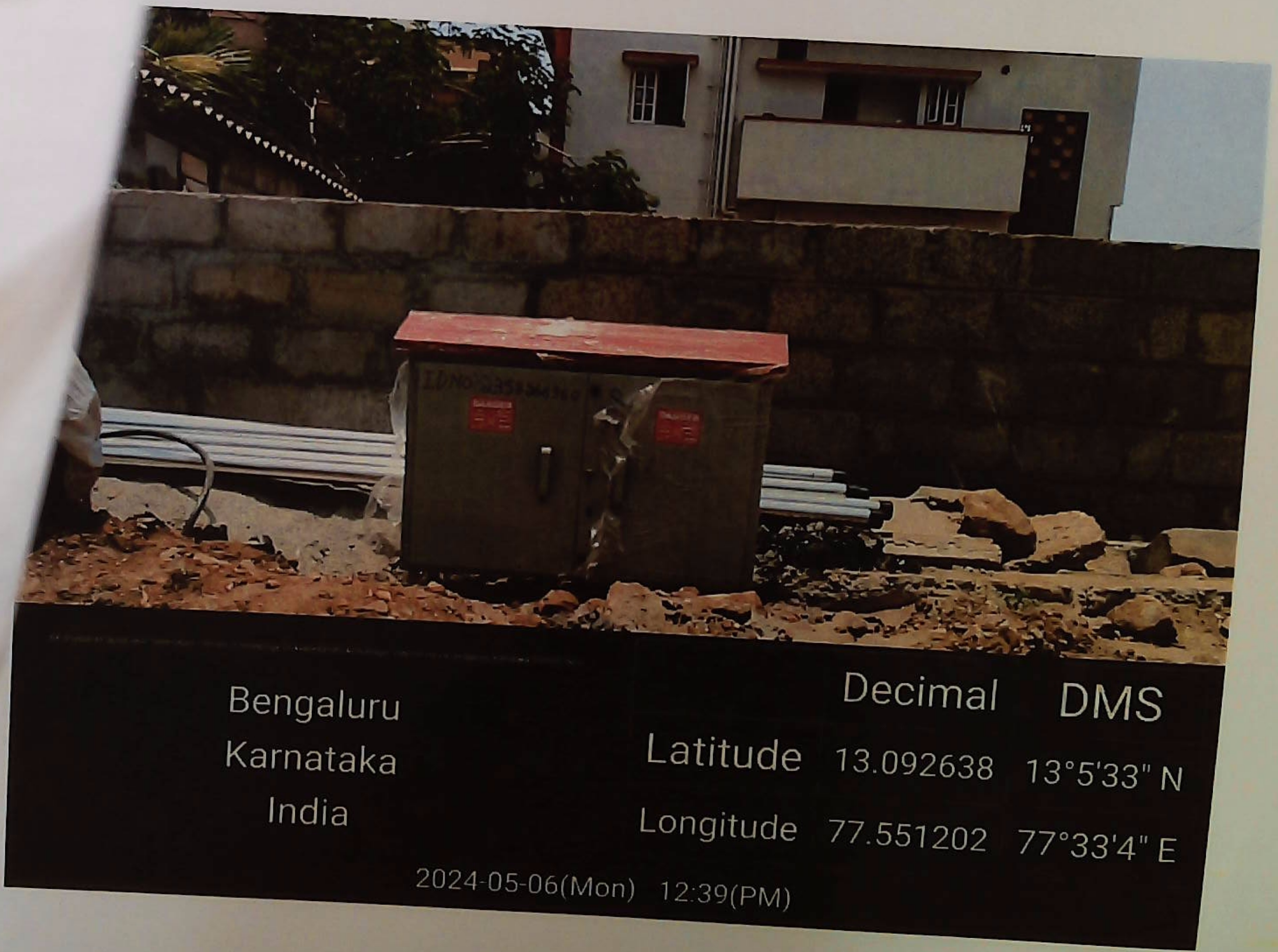
Bengaluru
Karnataka
India
Decimal
DMS
Latitude
13.092638
13°5'33" N
Longitude
77.551202
77°33'4" E
2024-05-06(Mon) 12:39(PM)

AE

AEE

ಸಹಾಯಕ ಕಾರ್ಯ [illegible]
ಯಲಹಂಕ ಉಪನಗರ ಉಪವಿಭಾಗ.
ಬಿ.ಬಿ.ಎಂ.ಪಿ. ಬೆಂಗಳೂರು-106

Name of Work : Drilling of Borewells & providing Pipe Line and supply of Drinking Water to Public in Harohalli, Nagenahalli, Kenchanahalli, Doddabettahalli, Chikkabettahalli and Ananthapura Village Areas in Ward No.01 and Ward No. 03 of Yelahanka Division.

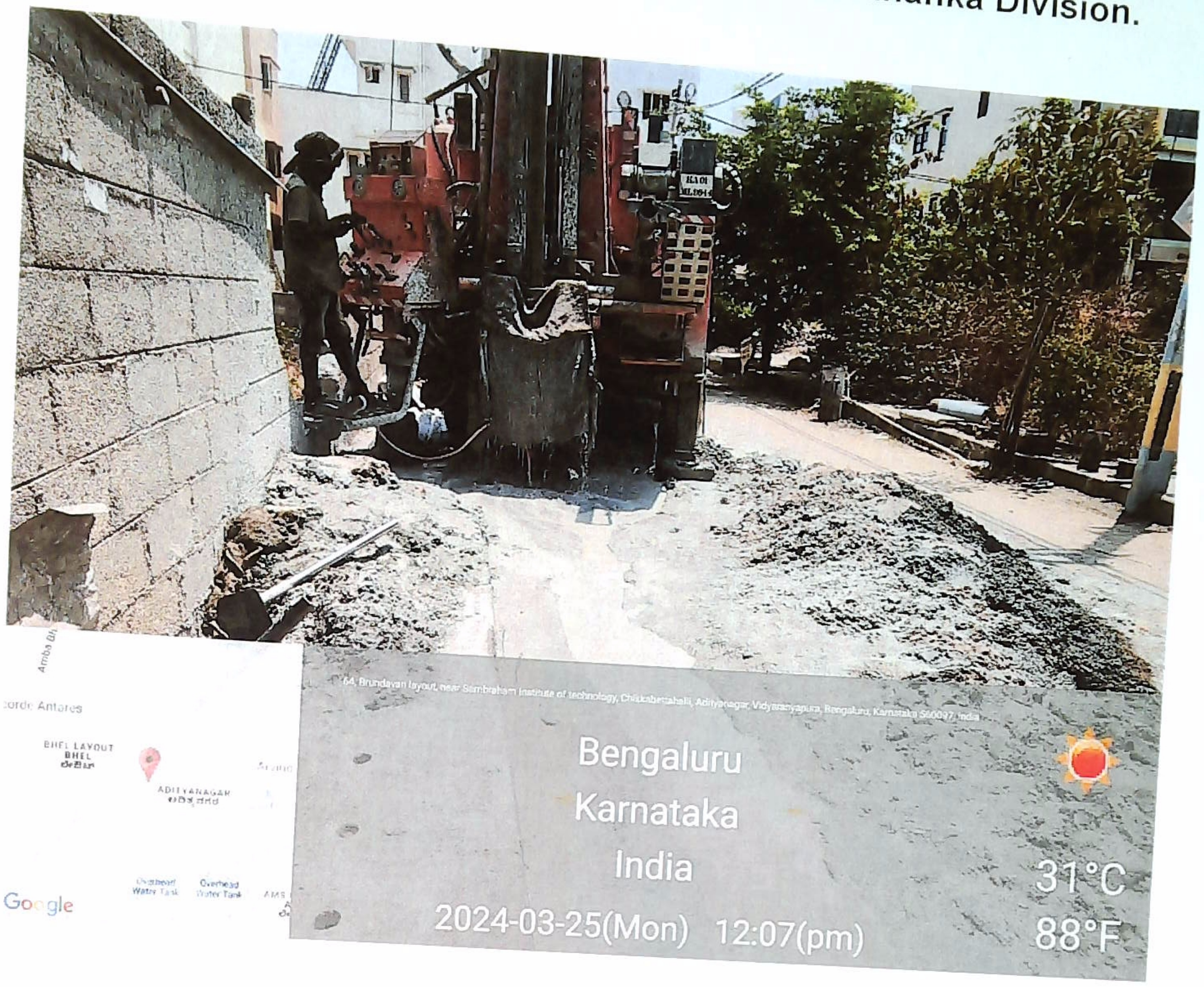
Amba Bh
corde Antares
BHEL LAYOUT
BHEL
ಬಿಹೆಚ್ಇಎಲ್
ADITYANAGAR
ಆದಿತ್ಯನಗರ
Arvind
Overhead Water Tank
Overhead Water Tank
AMS
Google

64, Brundavan layout, near Sambhram Institute of technology, Chikkabettahalli, Adityanagar, Vidyaranyapura, Bengaluru, Karnataka 560097, India

Bengaluru
Karnataka
India

31°C
88°F

2024-03-25(Mon) 12:07(pm)


Amba Bh
corde Antares
BHEL LAYOUT
BHEL
ಬಿಹೆಚ್ಇಎಲ್
ADITYANAGAR
ಆದಿತ್ಯನಗರ
Arvind
Overhead Water Tank
Overhead Water Tank
AMS
Google

	Decimal	DMS
Latitude	13.092658	13°5'33" N
Longitude	77.551299	77°33'4" E

2024-03-25(Mon) 03:25(PM)

AE

AEE

ಸಹಾಯಕ ಕಾರ್ಯಪಾಲಕ ಅಭಿಯಂತರರು,
ಯಲಹಂಕ ಉಪನಗರ ಉಪವಿಭಾಗ,
ಬಿ.ಬಿ.ಎಂ.ಪಿ. ಬೆಂಗಳೂರು-106

Name of Work : Drilling of Borewells & providing Pipe Line and supply of Drinking Water to Public in Harohalli, Nagenahalli, Kenchanahalli, Doddabettahalli, Chikkabettahalli and Ananthapura Village Areas in Ward No.01 and Ward No. 03 of Yelahanka Division.

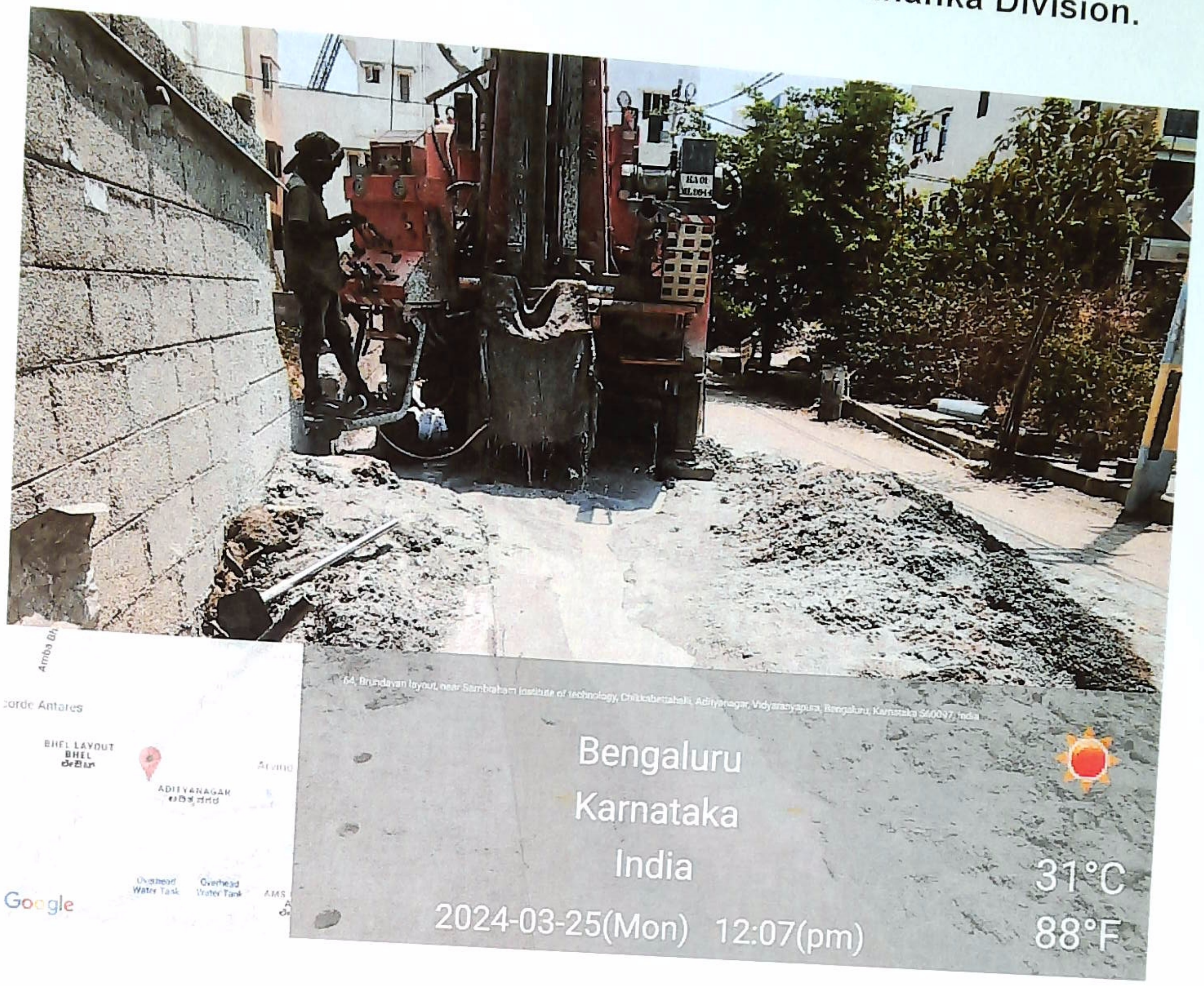
Amba Bh
corde Antares
BHEL LAYOUT
BHEL
ಬೆಹೆಲ್
ADITYANAGAR
ಆದಿತ್ಯನಗರ
Arvind
Overhead Water Tank
Overhead Water Tank
AMS
Google

64, Brundavan layout, near Sambhram institute of technology, Chikkabettahalli, Adityanagar, Vidyaranyapura, Bengaluru, Karnataka 560097, India

Bengaluru
Karnataka
India

31°C
88°F

2024-03-25(Mon) 12:07(pm)

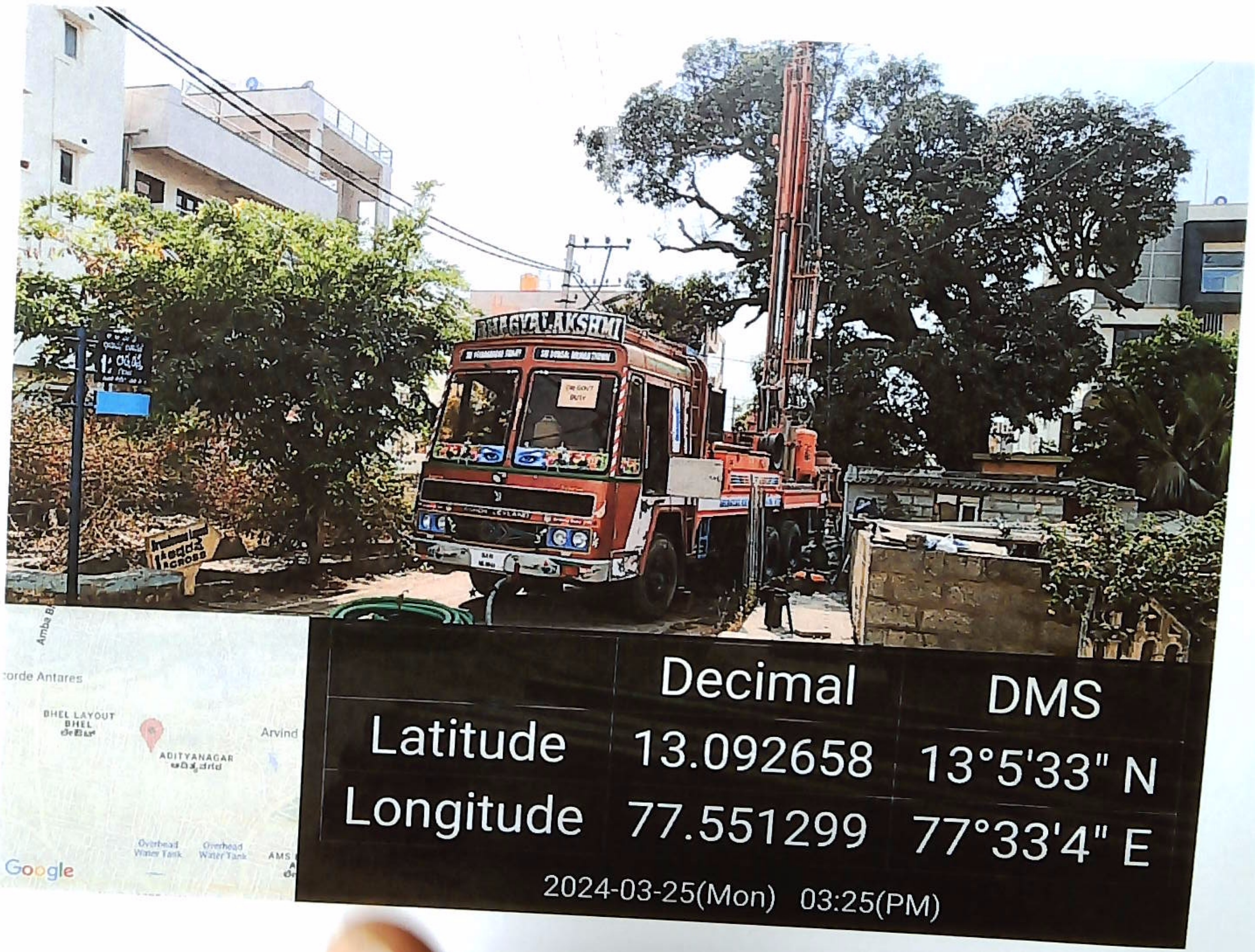
Amba B
corde Antares
BHEL LAYOUT
BHEL
ಬೆಹೆಲ್
ADITYANAGAR
ಆದಿತ್ಯನಗರ
Arvind
Overhead Water Tank
Overhead Water Tank
AMS
Google
SRI VIJAYALAKSHMI

	Decimal	DMS
Latitude	13.092658	13°5'33" N
Longitude	77.551299	77°33'4" E

2024-03-25(Mon) 03:25(PM)

AE

AEE

ಸಹಾಯಕ ಕಾರ್ಯಪಾಲಕ ಅಭಿಯಂತರರು,
ಯಲಹಂಕ ಉಪನಗರ ಉಪವಿಭಾಗ,
ಬಿ.ಬಿ.ಎಂ.ಪಿ. ಬೆಂಗಳೂರು-106

Name of Work : Drilling of Borewells & providing Pipe Line and supply of Drinking Water to Public in Harohalli, Nagenahalli, Kenchanahalli, Doddabettahalli, Chikkabettahalli and Ananthapura Village Areas in Ward No.01 and Ward No. 03 of Yelahanka Division.


Amba Rd
YARANYAPURA POST
ವಿದ್ಯಾರಣ್ಯಪುರ ಪೋಸ್ಟ್
DODDABETTAH
ದೊಡ್ಡಬೆತ್ತಹ
AMS
Google
Decimal
DMS
Latitude
13.092682
13°5'33" N
Longitude
77.551088
77°33'3" E
30°C
86°F
2024-05-10(Fri) 11:46(am)

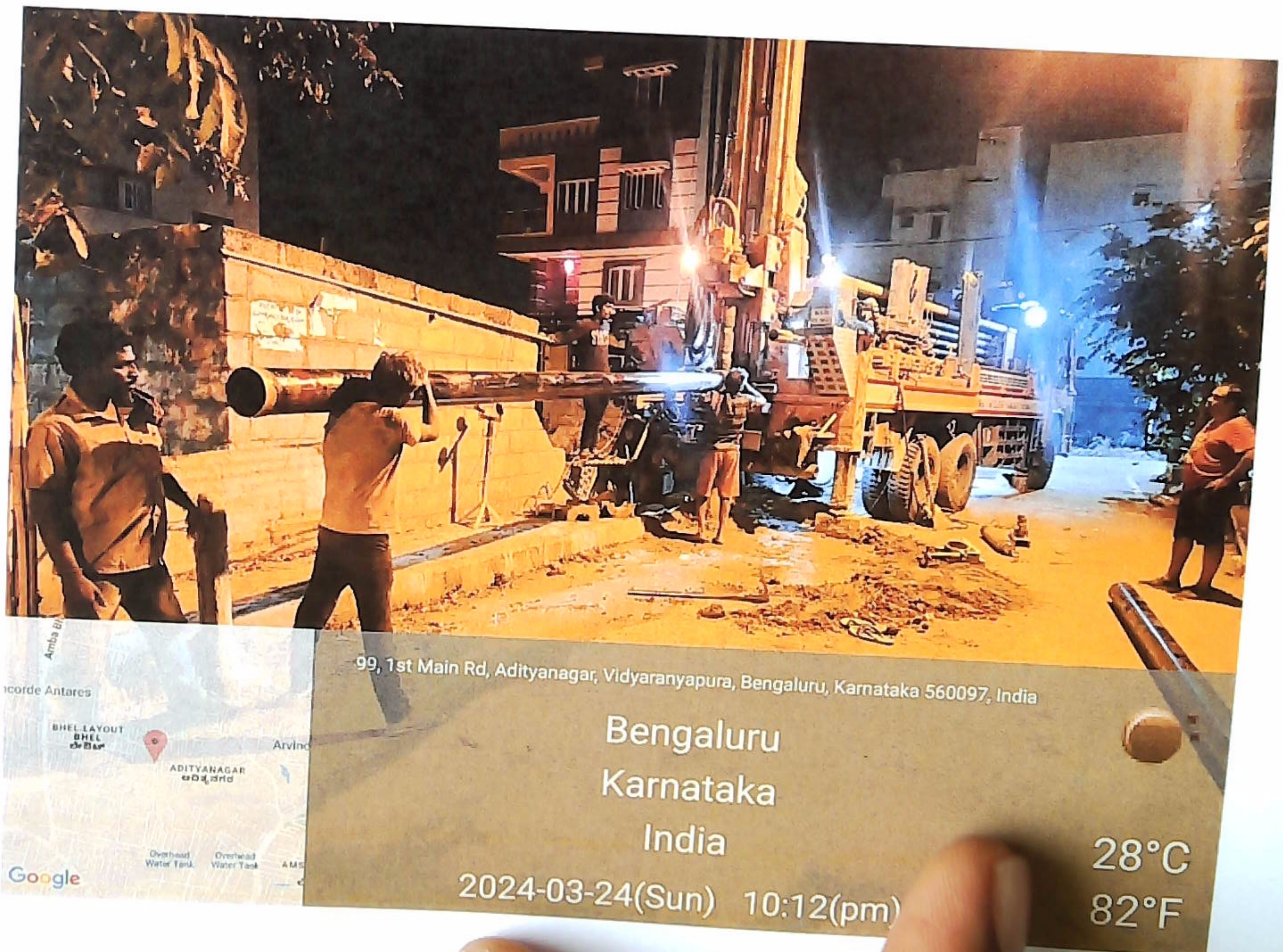
Amba Rd
ecorde Antares
BHEL LAYOUT
BHEL
ADITYANAGAR
Arvind
Overhead Water Tank
Overhead Water Tank
AMS
Google
99, 1st Main Rd, Adityanagar, Vidyaranyapura, Bengaluru, Karnataka 560097, India
Bengaluru
Karnataka
India
28°C
82°F
2024-03-24(Sun) 10:12(pm)

AE

AEE

ಸಹಾಯಕ ಕಾರ್ಯಪಾಲಕ ಅಭಿಯಂತರರು
ಯಲಹಂಕ ಉಪನಗರ ಉಪವಿಭಾಗ
ಬಿ.ಬಿ.ಎಂ.ಪಿ. ಬೆಂಗಳೂರು

Name of Work : Drilling of Borewells & providing Pipe Line and supply of Drinking Water to Public in Harohalli, Nagenahalli, Kenchanahalli, Doddabettahalli, Chikkabettahalli and Ananthapura Village Areas in Ward No.01 and Ward No. 03 of Yelahanka Division.

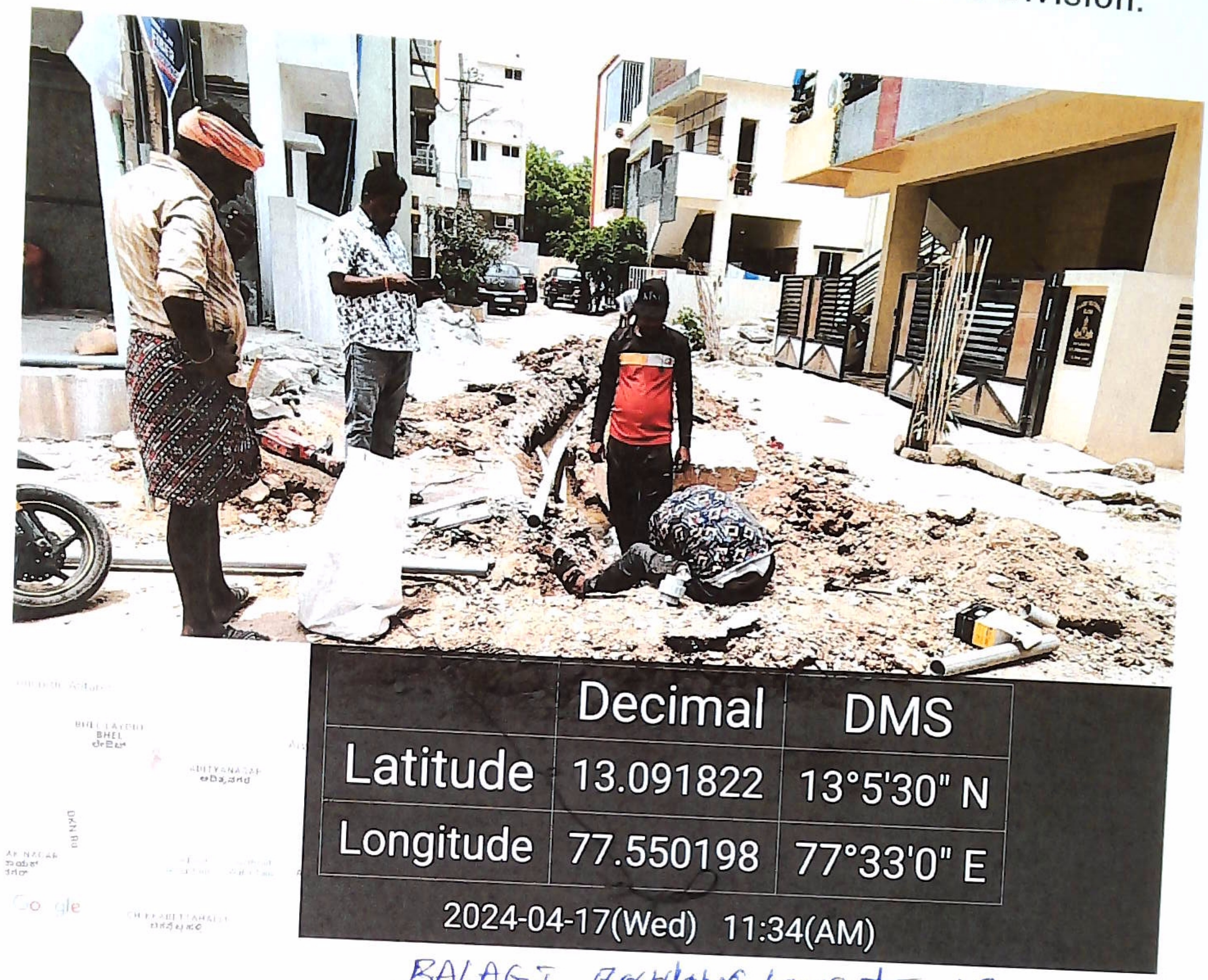
BHEL LAYOUT
ADITYANAGAR
Google
CHIKKABETTAHALLI

	Decimal	DMS
Latitude	13.091822	13°5'30" N
Longitude	77.550198	77°33'0" E

2024-04-17(Wed) 11:34(AM)

BALAGI Enclave layout - 19

AE

AEE

[illegible]
ಯಲಹಂಕ ಉಪನಗರ ಉಪವಿಭಾಗ.
[illegible] ಬೆಂಗಳೂರು-106

Name of Work : Drilling of Borewells & providing Pipe Line and supply of Drinking Water to Public in Harohalli, Nagenahalli, Kenchanahalli, Doddabettahalli, Chikkabettahalli and Ananthapura Village Areas in Ward No.01 and Ward No. 03 of Yelahanka Division.

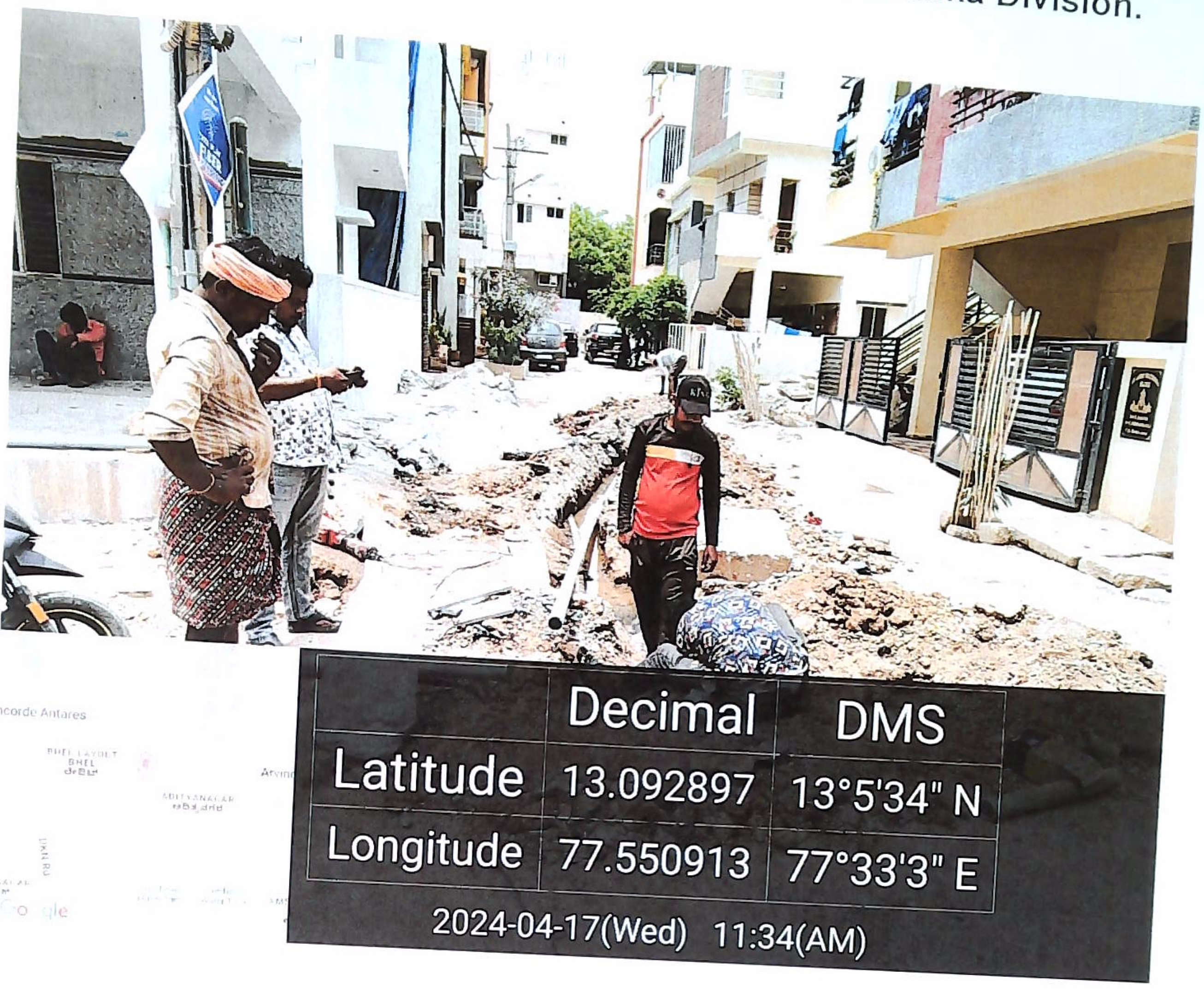

	Decimal	DMS
Latitude	13.092897	13°5'34" N
Longitude	77.550913	77°33'3" E

2024-04-17(Wed) 11:34(AM)

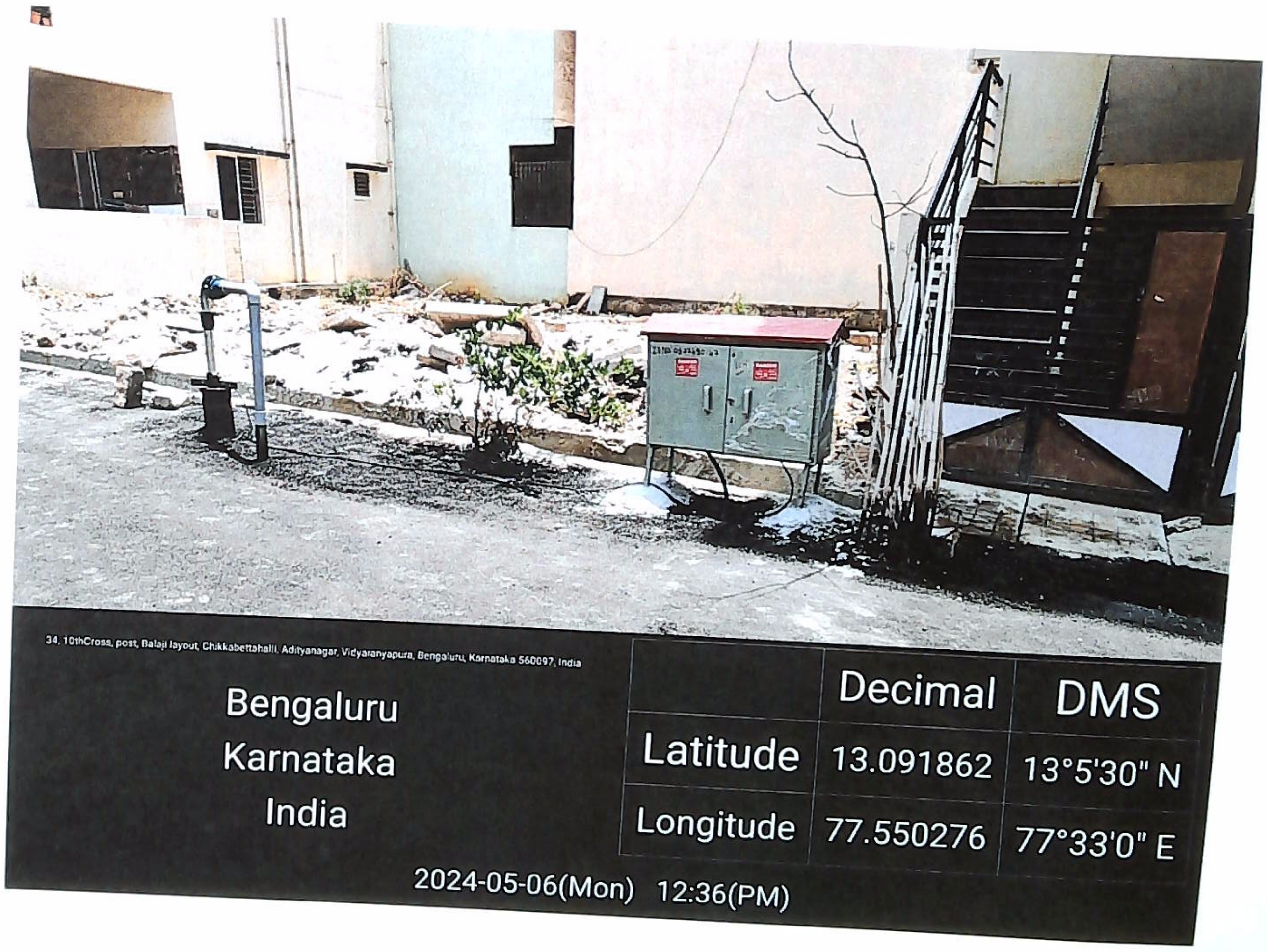

34, 10thCross, post, Balaji layout, Chikkabettahalli, Adityanagar, Vidyaranyapura, Bengaluru, Karnataka 560097, India

Bengaluru
Karnataka
India

	Decimal	DMS
Latitude	13.091862	13°5'30" N
Longitude	77.550276	77°33'0" E

2024-05-06(Mon) 12:36(PM)

AE

AEE

ಯಲಹಂಕ ಉಪನಗರ ಉಪವಿಭಾಗ.
ಬೆ.ಬೃ.ನ.ಪಾ. ಬೆಂಗಳೂರು-[illegible]

Name of Work : Drilling of Borewells & providing Pipe Line and supply of Drinking Water to Public in Harohalli, Nagenahalli, Kenchanahalli, Doddabettahalli, Chikkabettahalli and Ananthapura Village Areas in Ward No.01 and Ward No. 03 of Yelahanka Division.

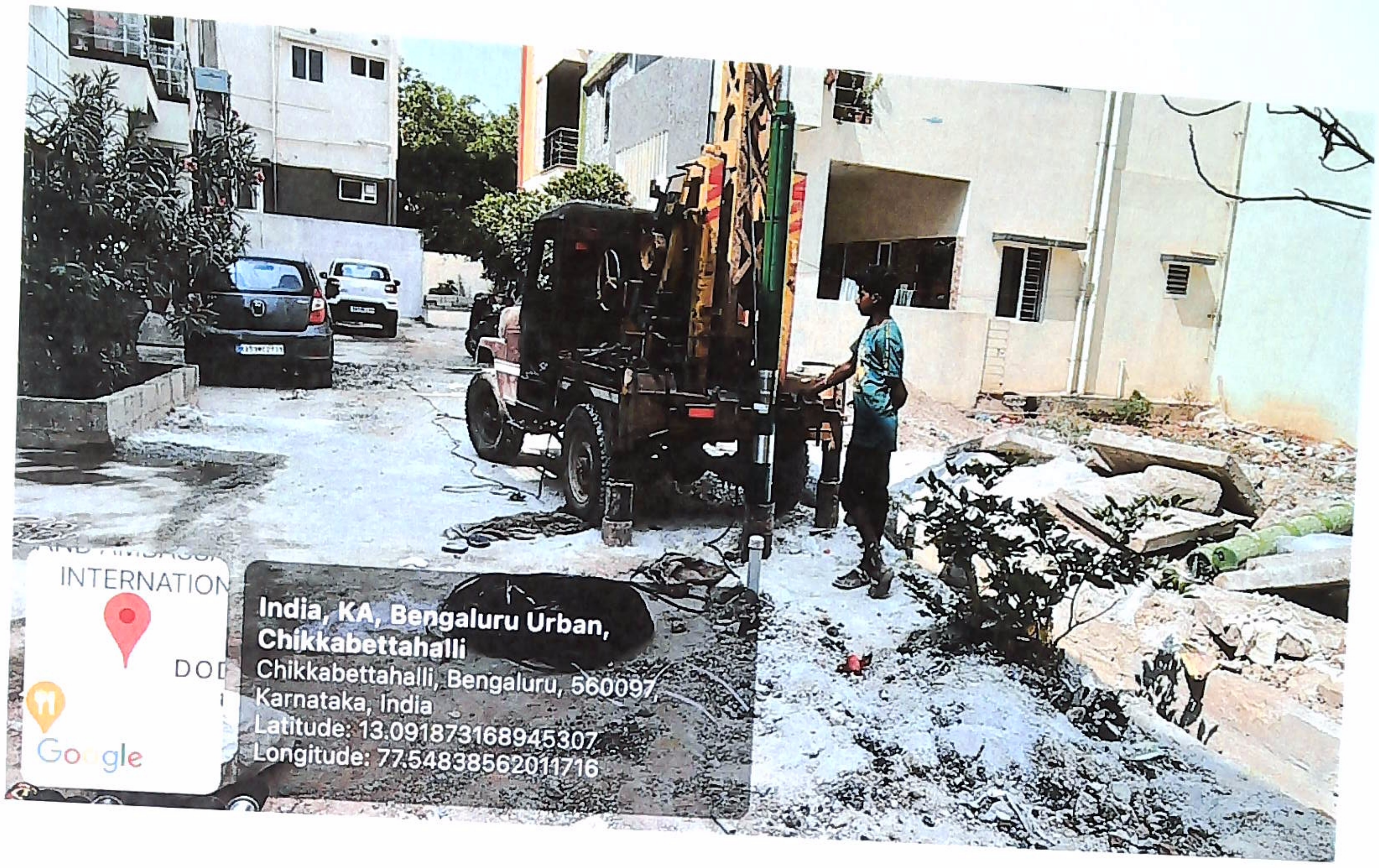
INTERNATION
DOD
Google

India, KA, Bengaluru Urban, Chikkabettahalli
Chikkabettahalli, Bengaluru, 560097, Karnataka, India
Latitude: 13.091873168945307
Longitude: 77.54838562011716


BHEL LAYOUT
ADITYANAGAR
AK NAGAR
Google
CHIKKABETTAHALLI

	Decimal	DMS
Latitude	13.091794	13°5'30" N
Longitude	77.550253	77°33'0" E

2024-04-17(Wed) 11:35(AM)

AE

AEE

ಯಲಹಂಕ ಉಪನಗರ ಉಪವಿಭಾಗ
ಬಿ.ಬಿ.ಎಂ.ಪಿ. ಬೆಂಗಳೂರು-[illegible]

Name of Work : Drilling of Borewells & providing Pipe Line and supply of Drinking Water to Public in Harohalli, Nagenahalli, Kenchanahalli, Doddabettahalli, Chikkabettahalli and Ananthapura Village Areas in Ward No.01 and Ward No. 03 of Yelahanka Division.

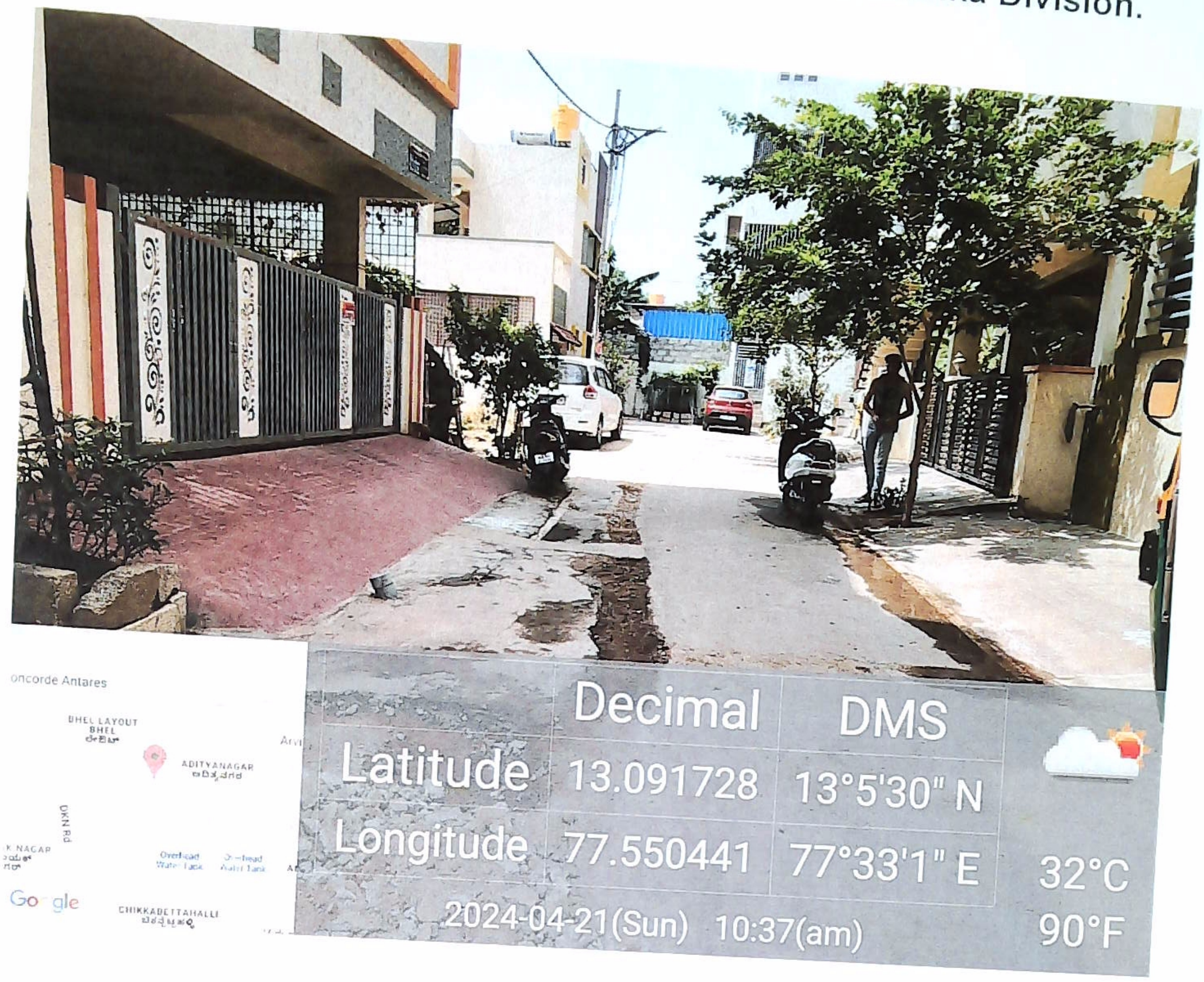
oncorde Antares
BHEL LAYOUT
BHEL
ಬೆಲ್
ADITYANAGAR
ಆದಿತ್ಯನಗರ
DKN Rd
K NAGAR
Overhead Water Tank
Overhead Water Tank
Google
CHIKKABETTAHALLI
ಚಿಕ್ಕಬೆಟ್ಟಹಳ್ಳಿ
32°C
90°F

	Decimal	DMS
Latitude	13.091728	13°5'30" N
Longitude	77.550441	77°33'1" E

2024-04-21(Sun) 10:37(am)


Concorde Antares
BHEL LAYOUT
BHEL
ಬೆಲ್
ADITYANAGAR
ಆದಿತ್ಯನಗರ
DKN Rd
AK NAGAR
Overhead Water Tank
Overhead Water Tank
Google
CHIKKABETTAHALLI
ಚಿಕ್ಕಬೆಟ್ಟಹಳ್ಳಿ
31°C
88°F

	Decimal	DMS
Latitude	13.091705	13°5'30" N
Longitude	77.550172	77°33'0" E

2024-04-17(Wed) 10:21(am)

AE

AEE

[illegible]
ಯಲಹಂಕ ಉಪನಗರ ಉಪವಿಭಾಗ,
ಬೃ.ಬೆಂ.ನ.ಪಾ. ಬೆಂಗಳೂರು-106

Name of Work : Drilling of Borewells & providing Pipe Line and supply of Drinking Water to Public in Harohalli, Nagenahalli, Kenchanahalli, Doddabettahalli, Chikkabettahalli and Ananthapura Village Areas in Ward No.01 and Ward No. 03 of Yelahanka Division.

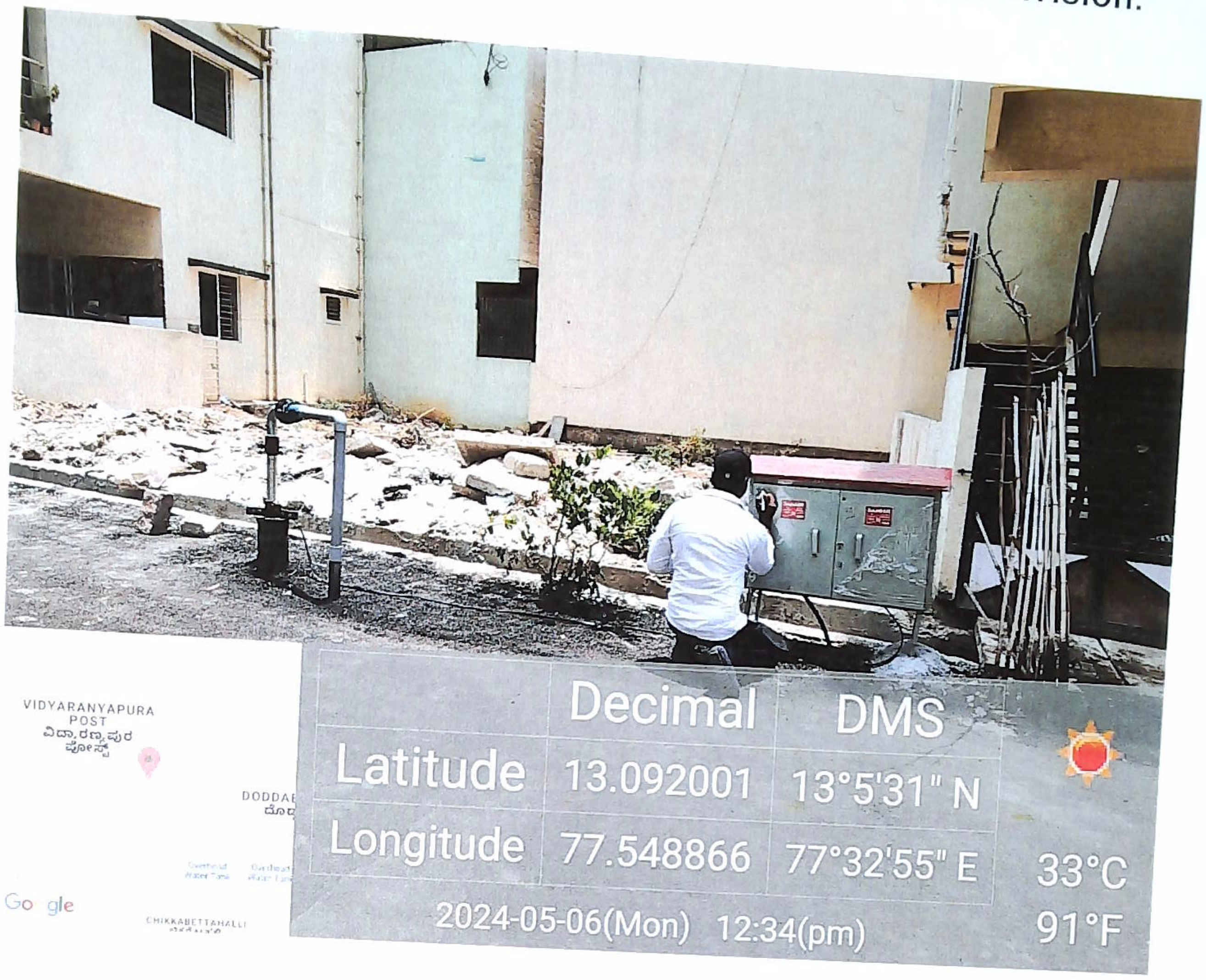

VIDYARANYAPURA POST
ವಿದ್ಯಾರಣ್ಯಪುರ ಪೋಸ್ಟ್
DODDAB
Google
CHIKKABETTAHALLI

	Decimal	DMS
Latitude	13.092001	13°5'31" N
Longitude	77.548866	77°32'55" E

2024-05-06(Mon) 12:34(pm)

33°C

91°F

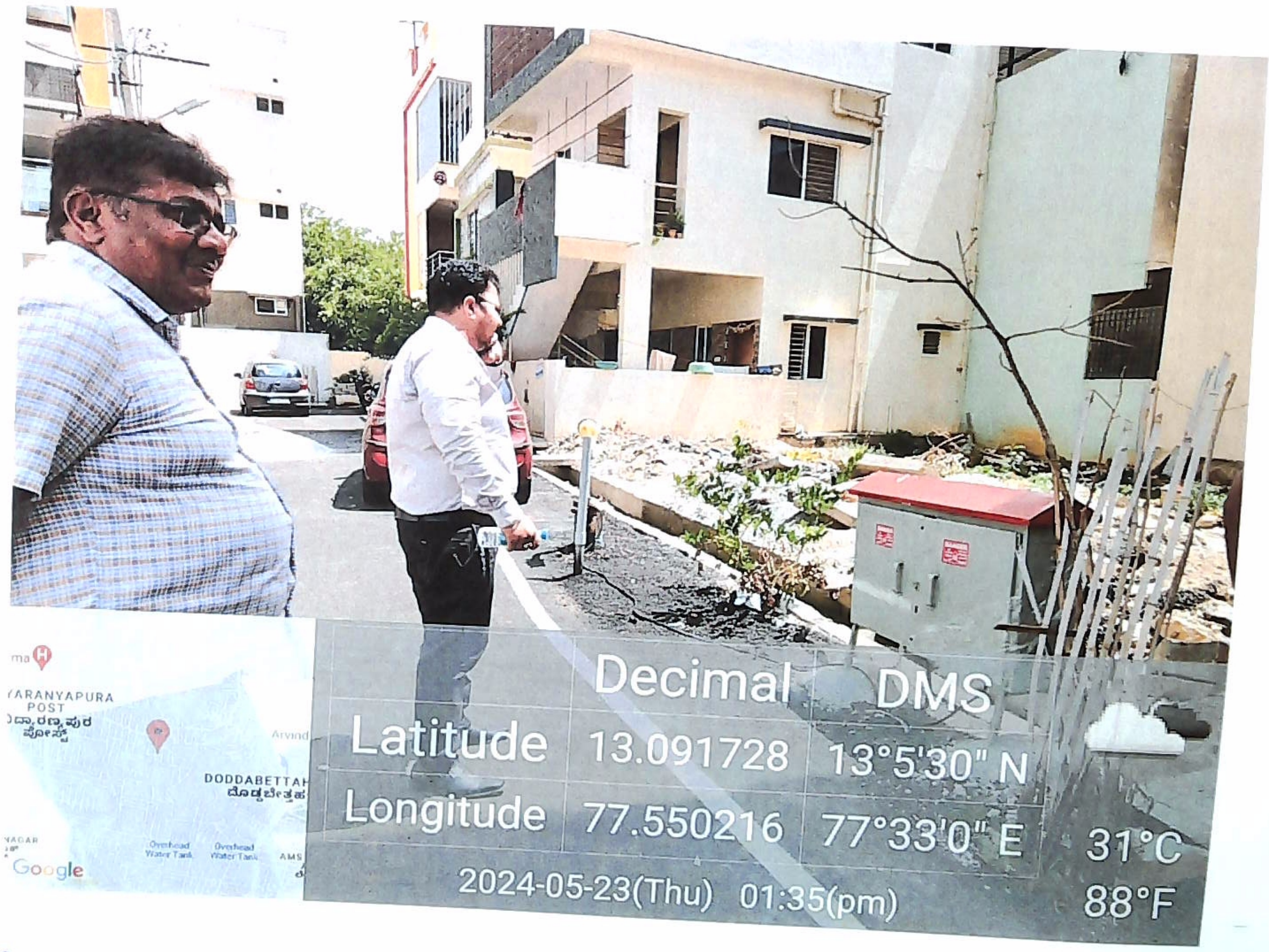

YARANYAPURA POST
ವಿದ್ಯಾರಣ್ಯಪುರ ಪೋಸ್ಟ್
DODDABETTAH
ದೊಡ್ಡಬೆಟ್ಟಹ
Overhead Water Tank
Overhead Water Tank
Google

	Decimal	DMS
Latitude	13.091728	13°5'30" N
Longitude	77.550216	77°33'0" E

2024-05-23(Thu) 01:35(pm)

31°C

88°F

AE

AEE

[illegible]

[illegible]

Name of Work : Drilling of Borewells & providing Pipe Line and supply of Drinking Water to Public in Harohalli, Nagenahalli, Kenchanahalli, Doddabettahalli, Chikkabettahalli and Ananthapura Village Areas in Ward No.01 and Ward No. 03 of Yelahanka Division.

YARANYAPURA POST
DODDABETTAH
Google
Decimal
DMS
Latitude
13.091728
13°5'30" N
Longitude
77.550216
77°33'0" E
31°C
88°F
2024-05-23(Thu) 01:35(pm)

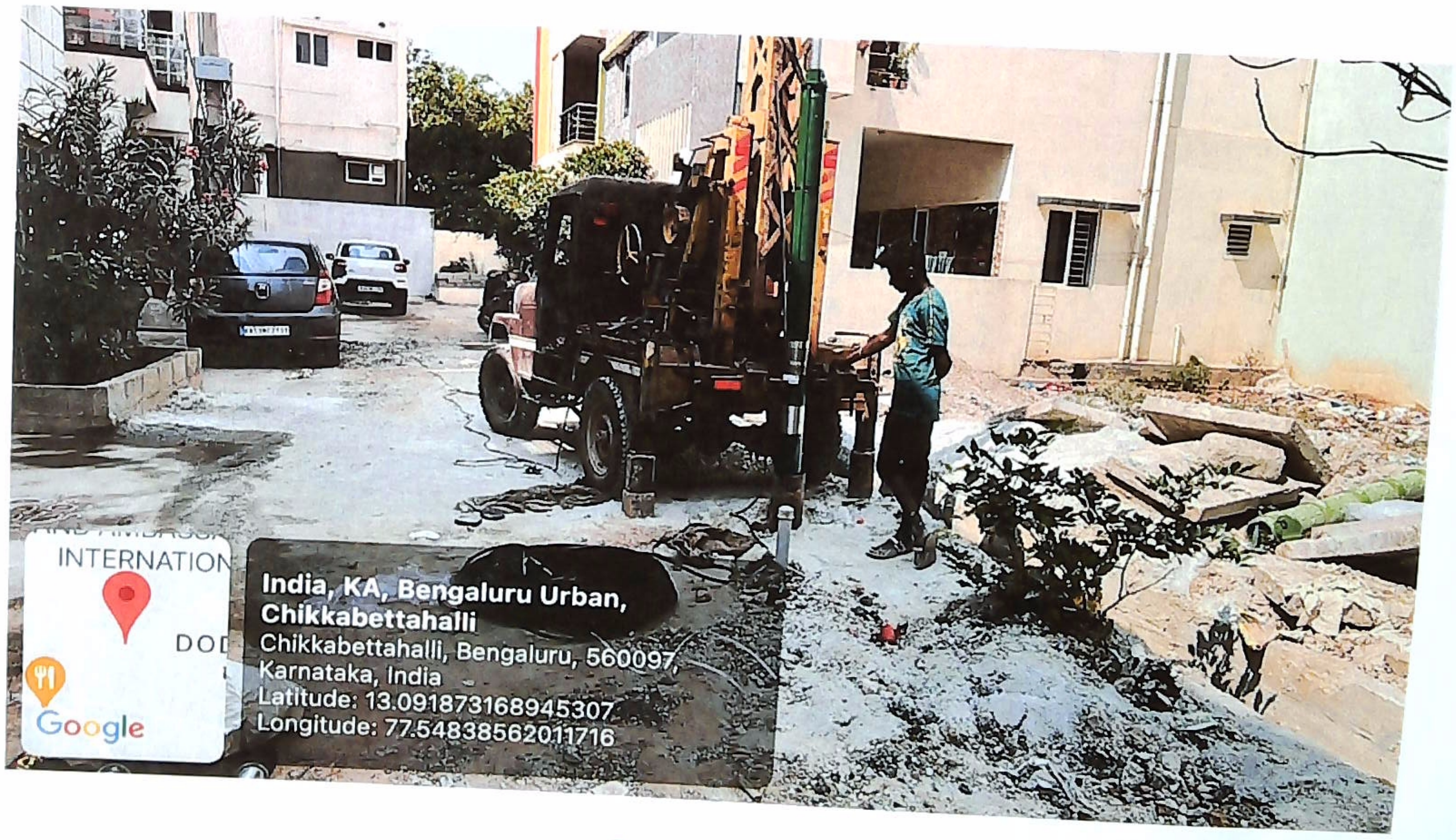
INTERNATION
DOD
Google

India, KA, Bengaluru Urban, Chikkabettahalli
Chikkabettahalli, Bengaluru, 560097, Karnataka, India
Latitude: 13.091873168945307
Longitude: 77.54838562011716

AE

AEE

[illegible]
ಯಲಹಂಕ ಉಪನಗರ ಉಪವಿಭಾಗ,
ಬಿ.ಬಿ.ಎಂ.ಪಿ. ಬೆಂಗಳೂರು-106

Name of Work : Drilling of Borewells & providing Pipe Line and supply of Drinking Water to Public in Harohalli, Nagenahalli, Kenchanahalli, Doddabettahalli, Chikkabettahalli and Ananthapura Village Areas in Ward No.01 and Ward No. 03 of Yelahanka Division.

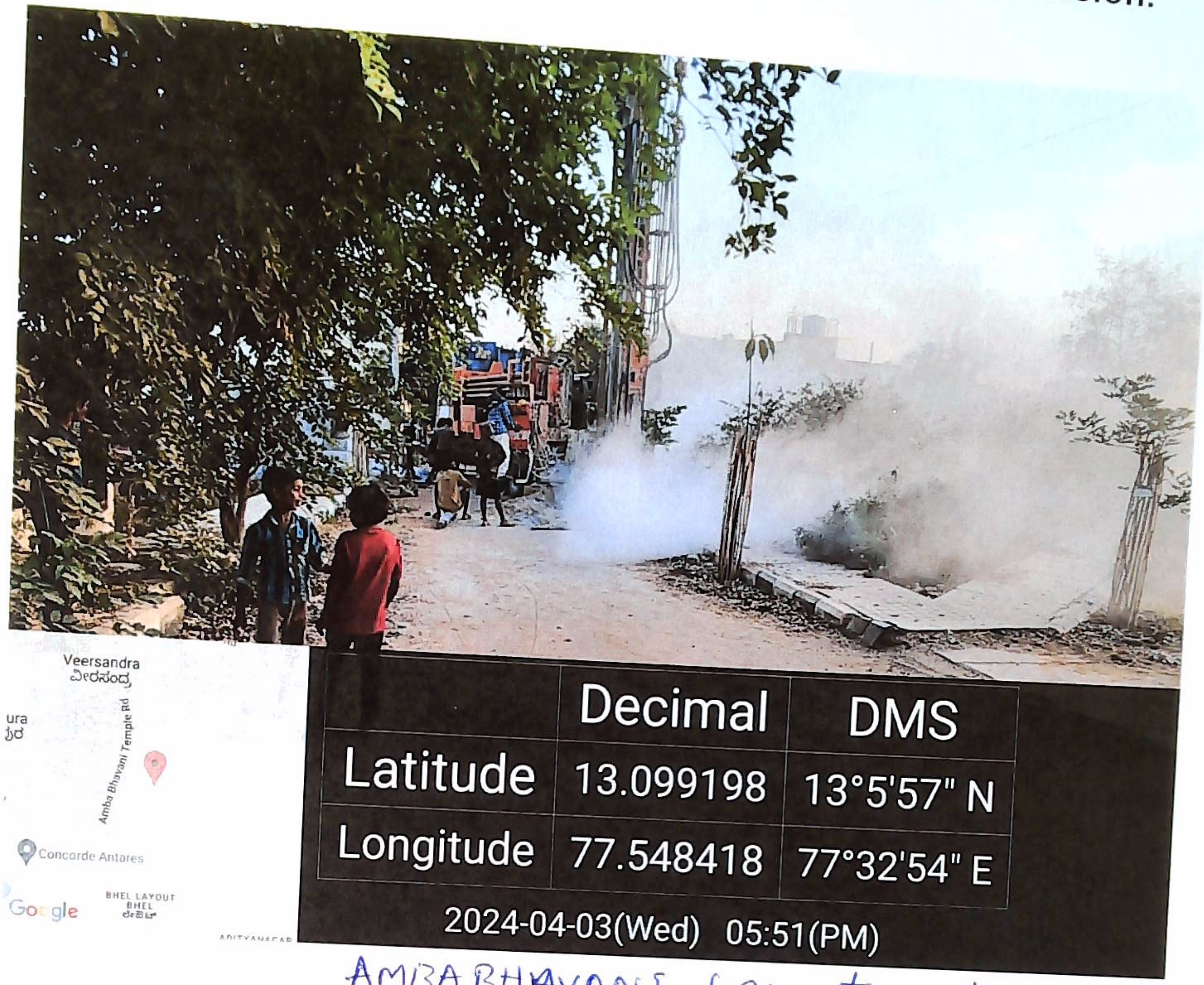
Veersandra
ವೀರಸಂದ್ರ
Amba Bhavani Temple Rd
Concorde Antares
BHEL LAYOUT
BHEL
ಬೆಹೆಲ್
Google
ADITYANAGAR

	Decimal	DMS
Latitude	13.099198	13°5'57" N
Longitude	77.548418	77°32'54" E

2024-04-03(Wed) 05:51(PM)

AMBABHAVANI Layout -17

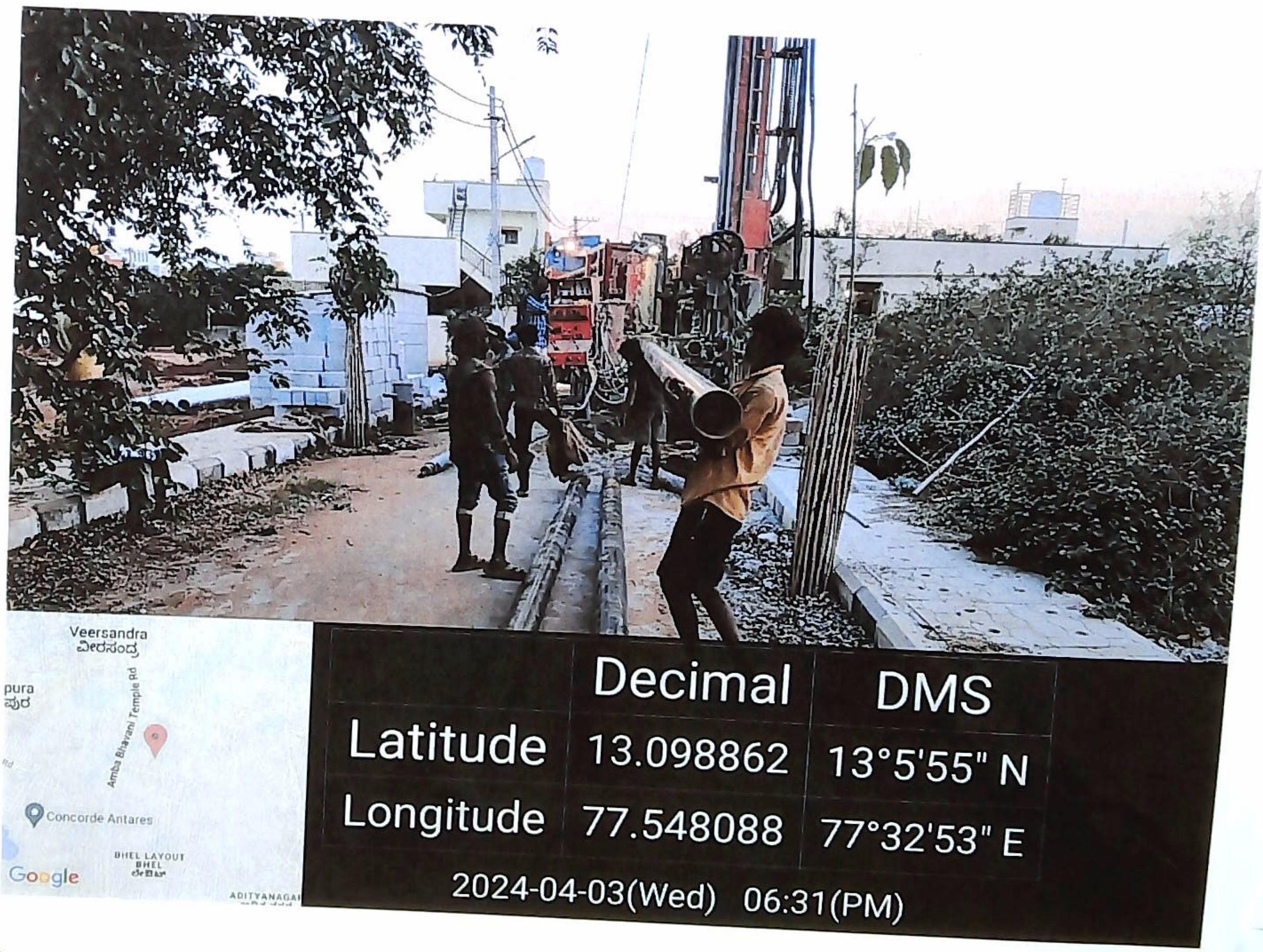
Veersandra
ವೀರಸಂದ್ರ
Amba Bhavani Temple Rd
Concorde Antares
BHEL LAYOUT
BHEL
ಬೆಹೆಲ್
Google
ADITYANAGAR

	Decimal	DMS
Latitude	13.098862	13°5'55" N
Longitude	77.548088	77°32'53" E

2024-04-03(Wed) 06:31(PM)

AE

AEE

ಸಹಾ[illegible]
ಯಲಹಂಕ ಉಪನಗರ ಉಪವಿಭಾಗ.
ಬಿ.ಬಿ.ಎಂ.ಪಿ. ಬೆಂಗಳೂರು-106

Name of Work : Drilling of Borewells & providing Pipe Line and supply of Drinking Water to Public in Harohalli, Nagenahalli, Kenchanahalli, Doddabettahalli, Chikkabettahalli and Ananthapura Village Areas in Ward No.01 and Ward No. 03 of Yelahanka Division.

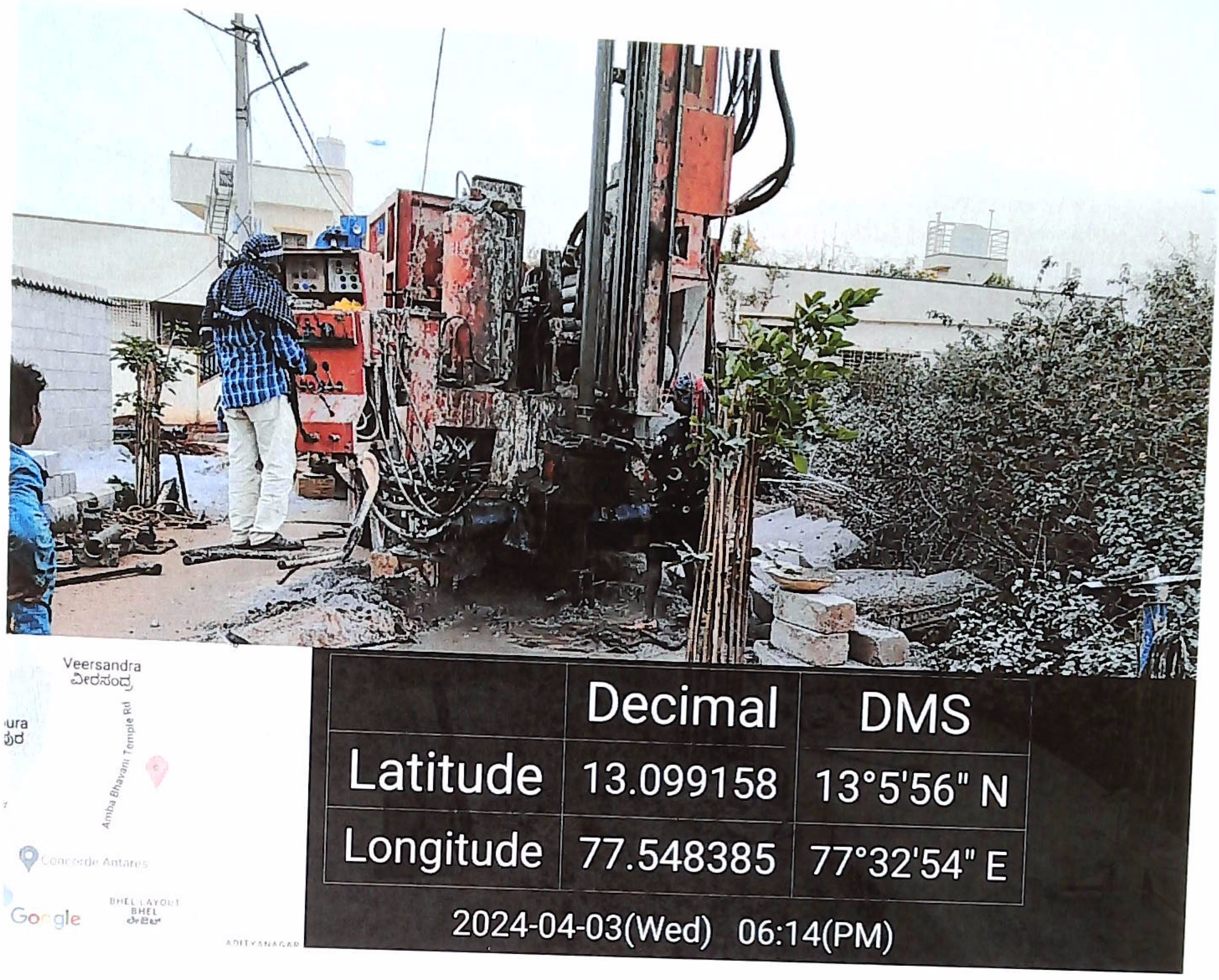
Veersandra
ವೀರಸಂದ್ರ
Amba Bhavani Temple Rd
Concorde Antares
BHEL LAYOUT
BHEL
ಬಿಹೆಚ್ಇಎಲ್
Google
ADITYANAGAR

	Decimal	DMS
Latitude	13.099158	13°5'56" N
Longitude	77.548385	77°32'54" E

2024-04-03(Wed) 06:14(PM)

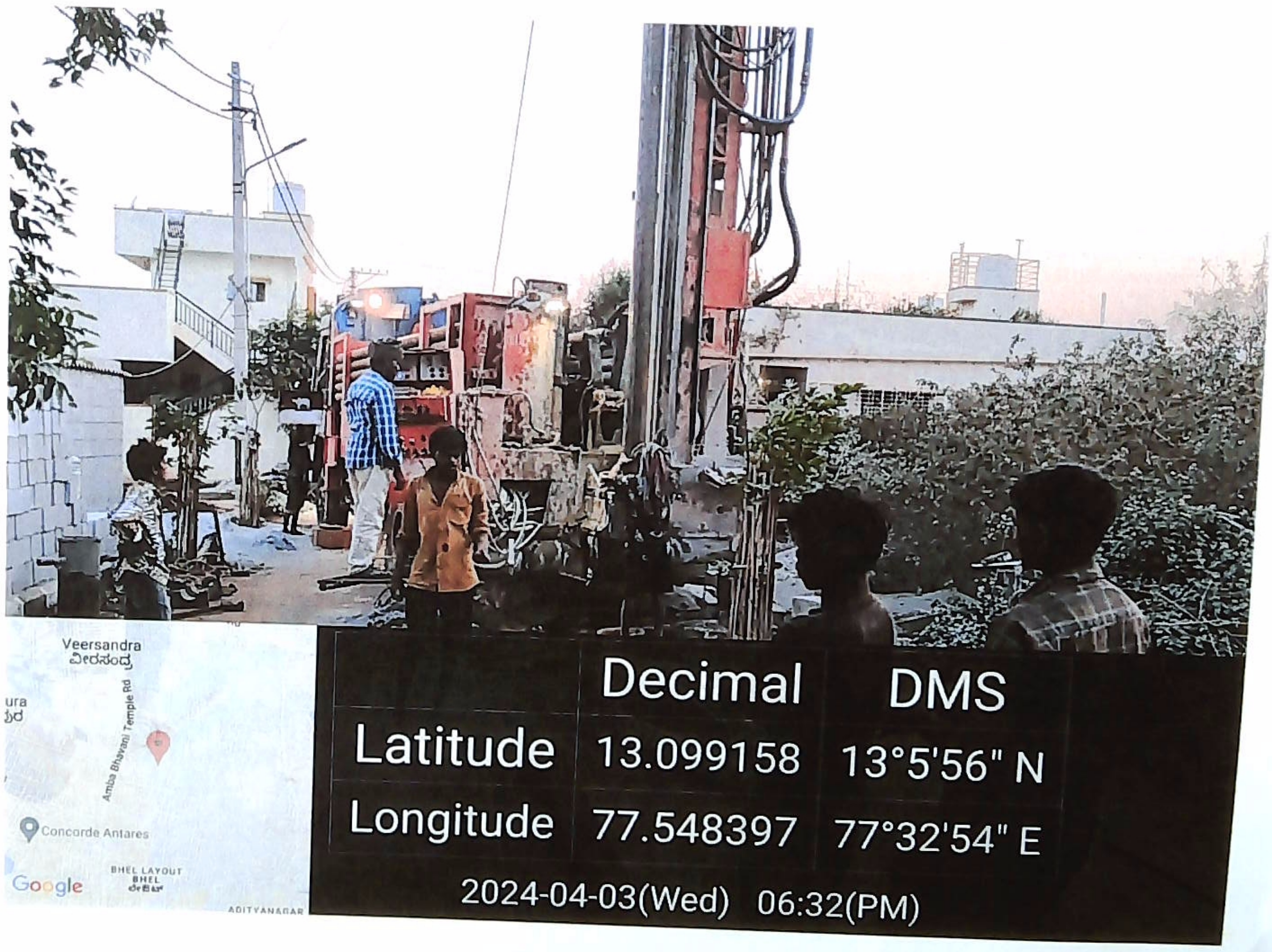
Veersandra
ವೀರಸಂದ್ರ
Amba Bhavani Temple Rd
Concorde Antares
BHEL LAYOUT
BHEL
ಬಿಹೆಚ್ಇಎಲ್
Google
ADITYANAGAR

	Decimal	DMS
Latitude	13.099158	13°5'56" N
Longitude	77.548397	77°32'54" E

2024-04-03(Wed) 06:32(PM)

AE

AEE

ಸಹಾ[illegible]
ಯಲಹಂಕ ಉಪನಗರ ಉಪವಿಭಾಗ,
ಬಿ.ಬಿ.ಎಂ.ಪಿ. ಬೆಂಗಳೂರು-106

Name of Work : Drilling of Borewells & providing Pipe Line and supply of Drinking Water to Public in Harohalli, Nagenahalli, Kenchanahalli, Doddabettahalli, Chikkabettahalli and Ananthapura Village Areas in Ward No.01 and Ward No. 03 of Yelahanka Division.


Veersandra
ವೀರಸಂದ್ರ
Amba Bhavani Temple Rd
Concorde Antares
Google
BHEL LAYOUT
BHEL
ಬೆಲ್

	Decimal	DMS
Latitude	13.099205	13°5'57" N
Longitude	77.548386	77°32'54" E

2024-04-03(Wed) 06:32(PM)


Veersandra
ವೀರಸಂದ್ರ
Amba Bhavani Temple Rd
Concorde Antares
Google
BHEL LAYOUT
BHEL
ಬೆಲ್

	Decimal	DMS
Latitude	13.099158	13°5'56" N
Longitude	77.548397	77°32'54" E

2024-04-03(Wed) 06:31(PM)

AE

AEE

ಸಹಾಯಕ ಕಾರ್ಯಪಾಲಕ ಅಭಿಯಂತರರು
ಯಲಹಂಕ ಉಪನಗರ ಉಪವಿಭಾಗ,
ಬಿ.ಬಿ.ಎಂ.ಪಿ. ಬೆಂಗಳೂರು-106

Name of Work : Drilling of Borewells & providing Pipe Line and supply of Drinking Water to Public in Harohalli, Nagenahalli, Kenchanahalli, Doddabettahalli, Chikkabettahalli and Ananthapura Village Areas in Ward No.01 and Ward No. 03 of Yelahanka Division.

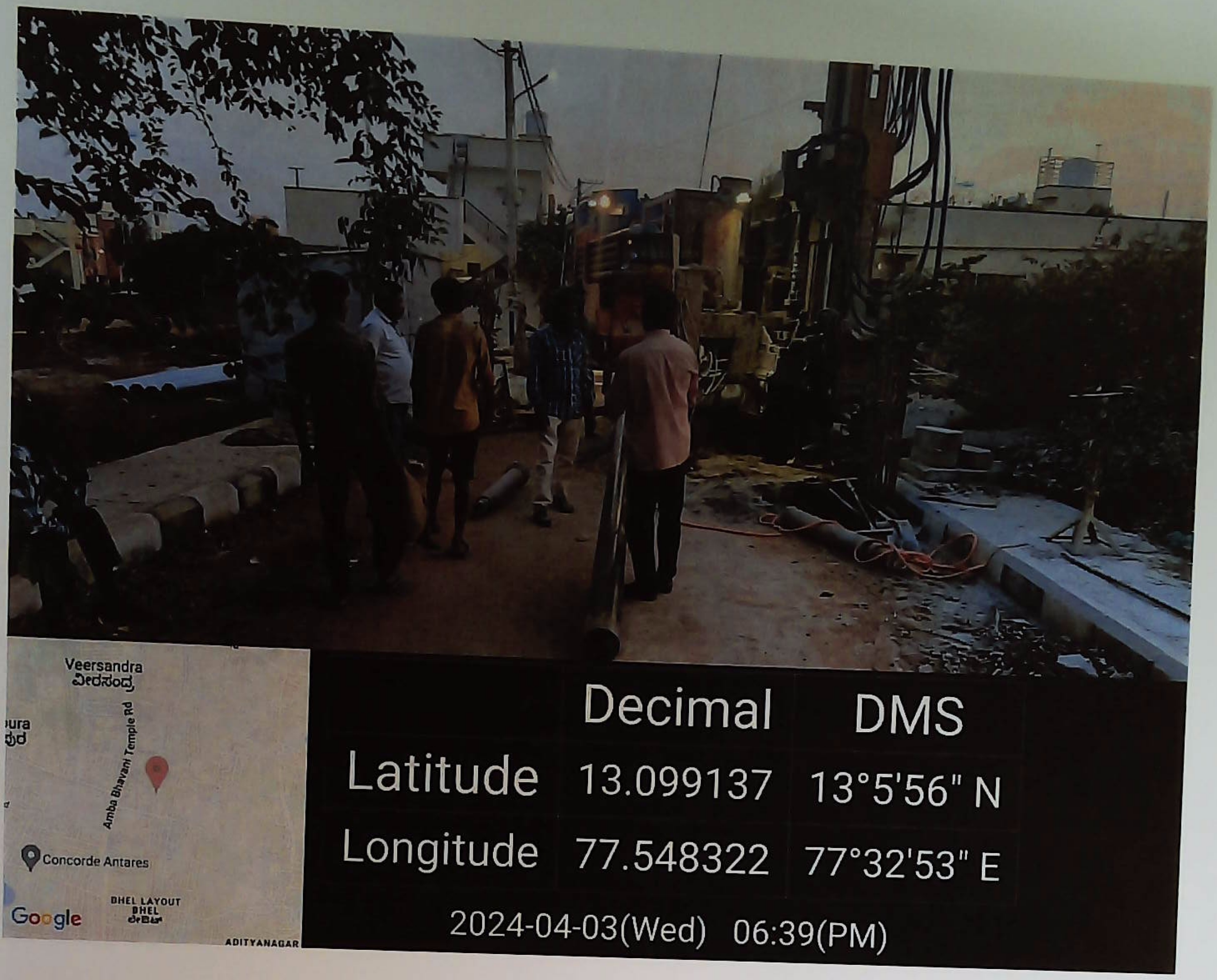
Veersandra
ವೀರಸಂದ್ರ
Amba Bhavani Temple Rd
Concorde Antares
Google
BHEL LAYOUT
BHEL
ADITYANAGAR

	Decimal	DMS
Latitude	13.099137	13°5'56" N
Longitude	77.548322	77°32'53" E

2024-04-03(Wed) 06:39(PM)

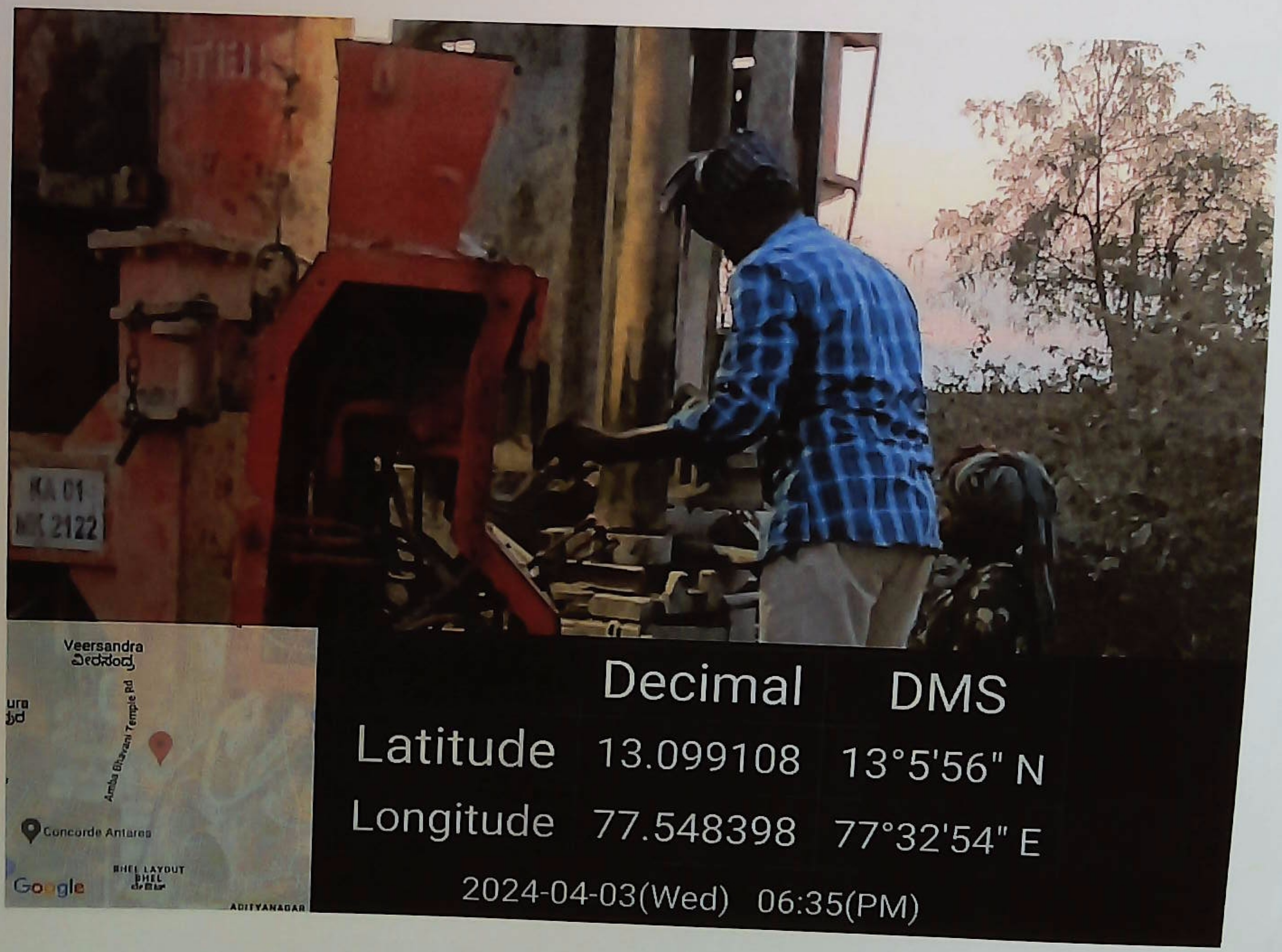
Veersandra
ವೀರಸಂದ್ರ
Amba Bhavani Temple Rd
Concorde Antares
Google
BHEL LAYOUT
BHEL
ADITYANAGAR
KA 01
MK 2122

	Decimal	DMS
Latitude	13.099108	13°5'56" N
Longitude	77.548398	77°32'54" E

2024-04-03(Wed) 06:35(PM)

AE

AEE

ಸಹಾಯಕ ಕಾರ್ಯಪಾಲಕ ಅಭಿಯಂತರರು
ಯಲಹಂಕ ಉಪನಗರ ಉಪವಿಭಾಗ,
ಬಿ.ಬಿ.ಎಂ.ಪಿ. ಬೆಂಗಳೂರು-106

Name of Work : Drilling of Borewells & providing Pipe Line and supply of Drinking Water to Public in Harohalli, Nagenahalli, Kenchanahalli, Doddabettahalli, Chikkabettahalli and Ananthapura Village Areas in Ward No.01 and Ward No. 03 of Yelahanka Division.

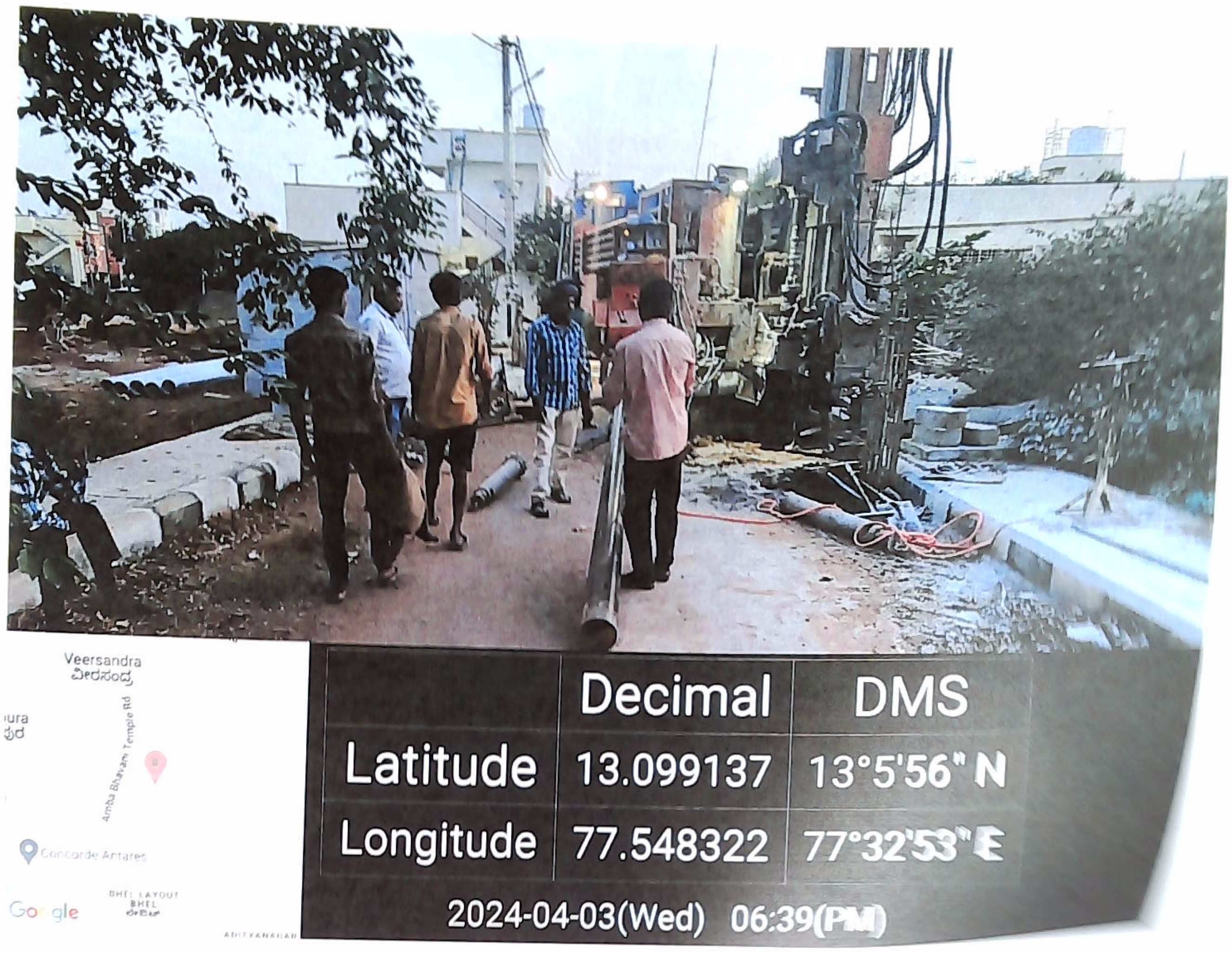
Veersandra
ವೀರಸಂದ್ರ
Amba Bhavani Temple Rd
Concorde Antares
BHEL LAYOUT
Google

	Decimal	DMS
Latitude	13.099137	13°5'56" N
Longitude	77.548322	77°32'53" E

2024-04-03(Wed) 06:39(PM)


KA 01
MK 2122
Veersandra
ವೀರಸಂದ್ರ
Latitude
Longitude
Google

AE

AEE

ಅಭಿಯಂತರರು
ಯಲಹಂಕ ಉಪನಗರ ಉಪವಿಭಾಗ.
ಬಿ.ಬಿ.ಎಂ.ಪಿ. ಬೆಂಗಳೂರು-10[illegible]

Name of Work : Drilling of Borewells & providing Pipe Line and supply of Drinking Water to Public in Harohalli, Nagenahalli, Kenchanahalli, Doddabettahalli, Chikkabettahalli and Ananthapura Village Areas in Ward No.01 and Ward No. 03 of Yelahanka Division.

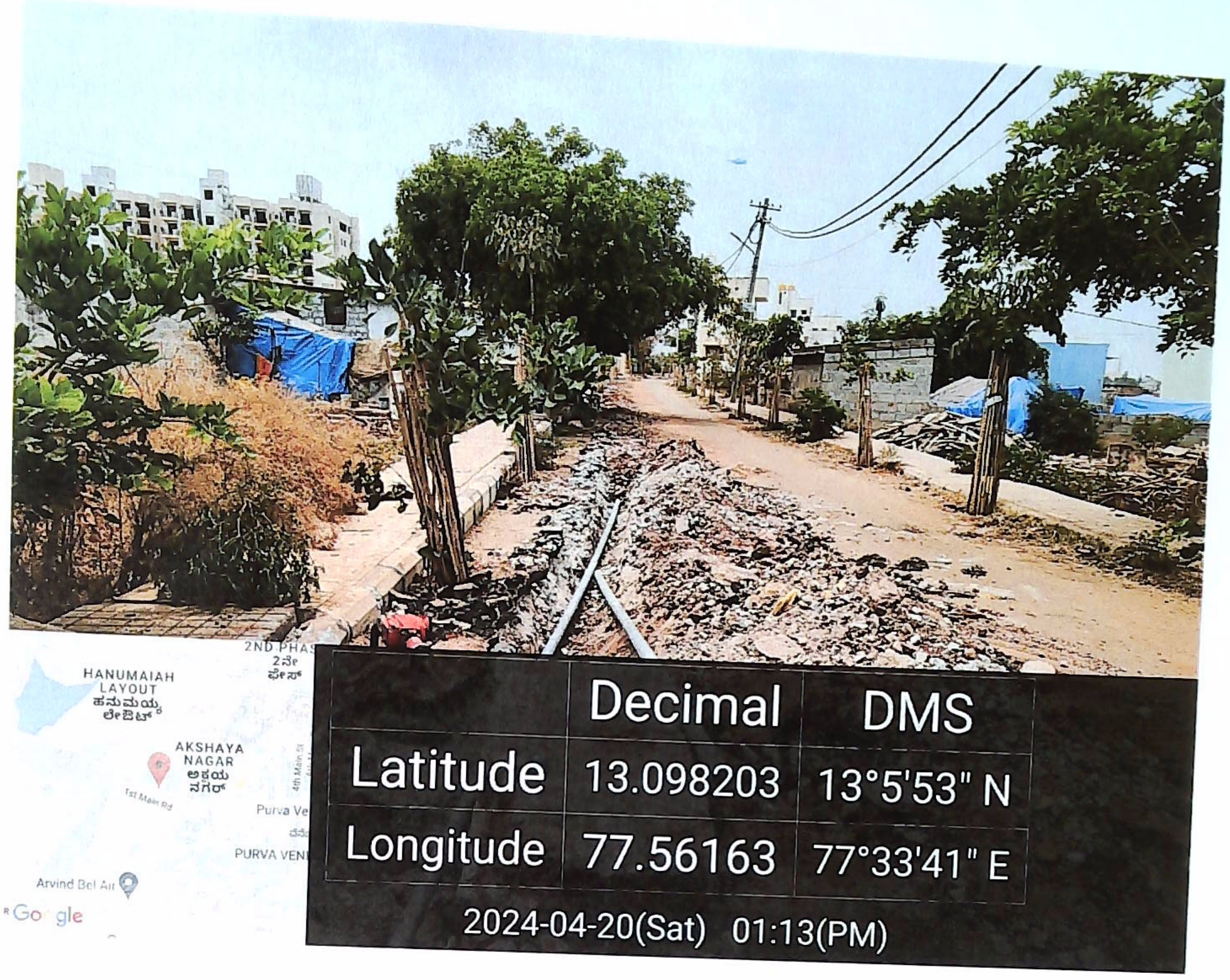
HANUMAIAH LAYOUT
ಹನುಮಯ್ಯ ಲೇಔಟ್
2ND PHASE
2ನೇ ಫೇಸ್
AKSHAYA NAGAR
ಅಕ್ಷಯ ನಗರ
1st Main Rd
4th Main St
Purva Ve
PURVA VENI
Arvind Bel Air
Google

	Decimal	DMS
Latitude	13.098203	13°5'53" N
Longitude	77.56163	77°33'41" E

2024-04-20(Sat) 01:13(PM)


ೀರಸಂದ್ರ
Google

India, KA, Bengaluru Urban, Doddabettahalli
Doddabettahalli, Bengaluru, 560097, Karnataka, India
Latitude: 13.099180483271459
Longitude: 77.54837279215226

AE

AEE

ಸಹಾಯಕ ಕಾರ್ಯನಿರ್ವಾಹಕ ಅಭಿಯಂತರರು
ಯಲಹಂಕ ಉಪನಗರ ಉಪವಿಭಾಗ
ಬಿ.ಬಿ.ಎಂ.ಪಿ. ಬೆಂಗಳೂರು-106

Name of Work : Drilling of Borewells & providing Pipe Line and supply of Drinking Water to Public in Harohalli, Nagenahalli, Kenchanahalli, Doddabettahalli, Chikkabettahalli and Ananthapura Village Areas in Ward No.01 and Ward No. 03 of Yelahanka Division.


ಶರಸಂದ್ರ
Google
India, KA, Bengaluru Urban, Doddabettahalli
Doddabettahalli, Bengaluru, 560097, Karnataka, India
Latitude: 13.099180483271459
Longitude: 77.54837279215226


Google
ಶರಸಂದ್ರ
India, KA, Bengaluru Urban, Doddabettahalli
Doddabettahalli, Bengaluru, 560097, Karnataka, India
Latitude: 13.100326538085934
Longitude: 77.54826354980466
Taro Pumps
Taro Premium
SUBMERSIBLE PUMPSET

AE

AEE

ಯಲಹಂಕ [illegible] ಉಪವಿಭಾಗ.
[illegible] ಬೆಂಗಳೂರು-106

Name of Work : Drilling of Borewells & providing Pipe Line and supply of Drinking Water to Public in Harohalli, Nagenahalli, Kenchanahalli, Doddabettahalli, Chikkabettahalli and Ananthapura Village Areas in Ward No.01 and Ward No. 03 of Yelahanka Division.

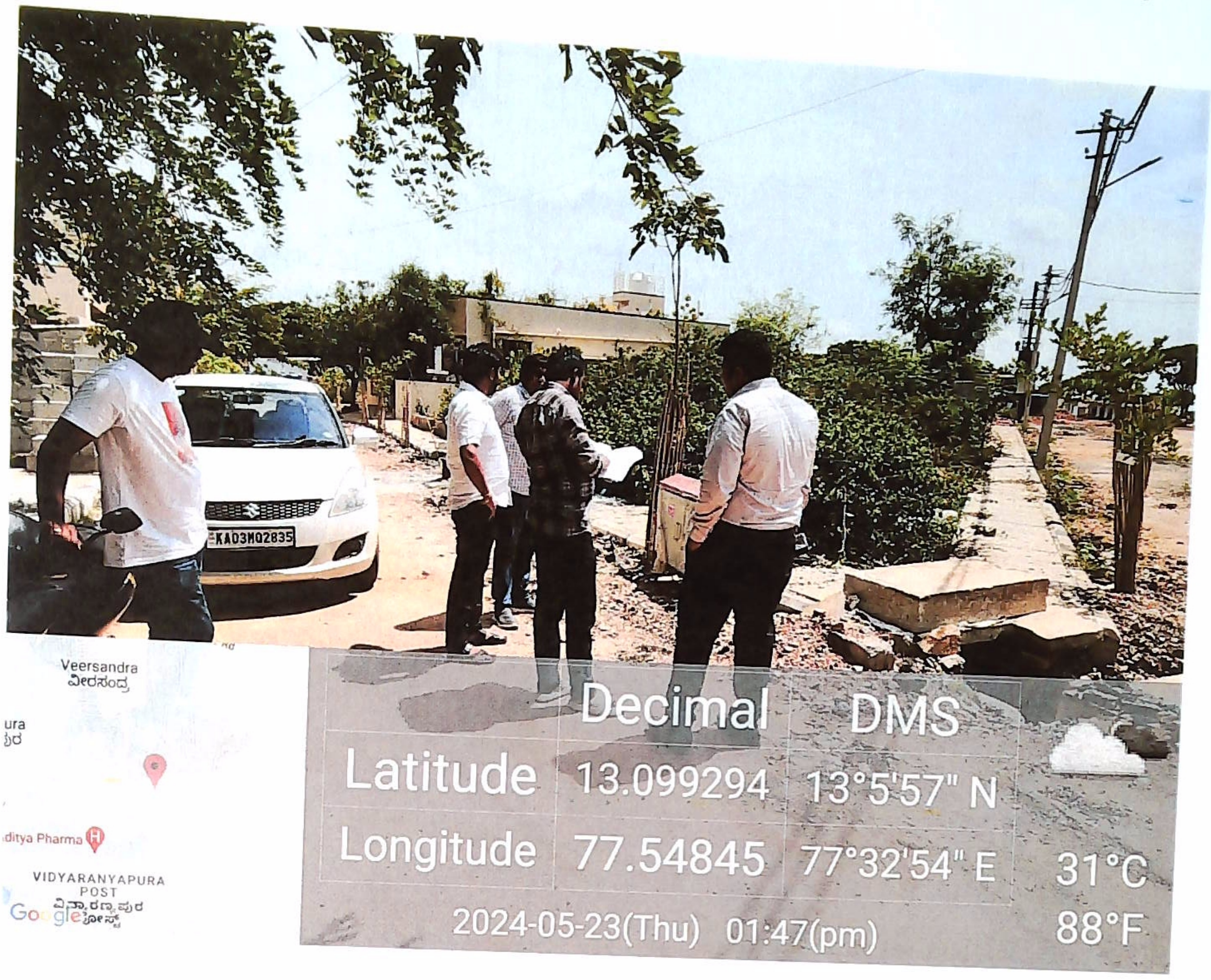
KA03MQ2835
Veersandra
ವೀರಸಂದ್ರ
ditya Pharma
VIDYARANYAPURA POST
ವಿದ್ಯಾರಣ್ಯಪುರ ಪೋಸ್ಟ್
Google

	Decimal	DMS
Latitude	13.099294	13°5'57" N
Longitude	77.54845	77°32'54" E

31°C
88°F
2024-05-23(Thu) 01:47(pm)

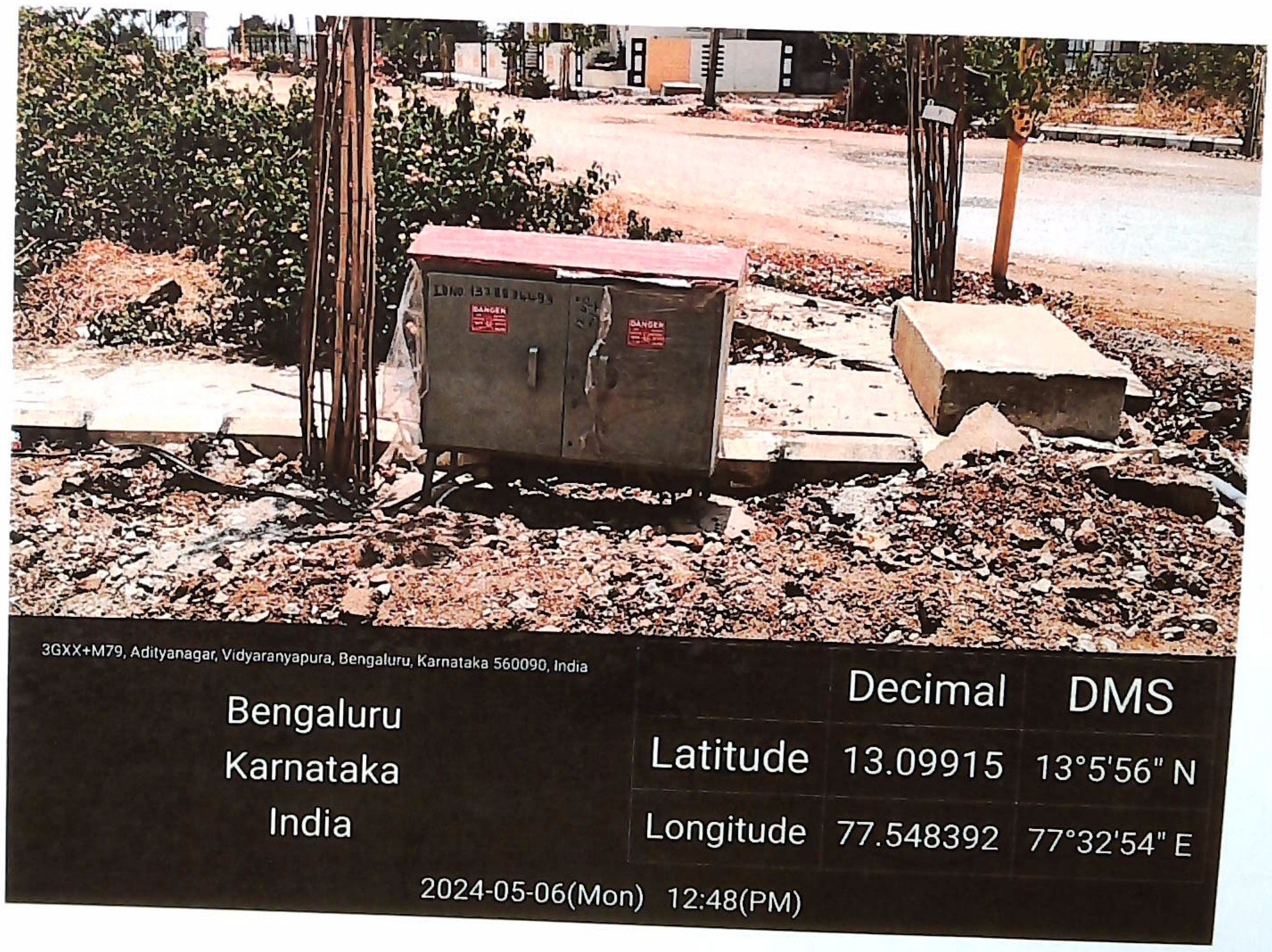
DANGER
DANGER

3GXX+M79, Adityanagar, Vidyaranyapura, Bengaluru, Karnataka 560090, India

Bengaluru
Karnataka
India

	Decimal	DMS
Latitude	13.09915	13°5'56" N
Longitude	77.548392	77°32'54" E

2024-05-06(Mon) 12:48(PM)

AE

AEE

ಸಹಾಯಕ ಕಾರ್ಯಪಾಲಕ ಅಭಿಯಂತರರು
ಯಲಹಂಕ ಉಪನಗರ ಉಪವಿಭಾಗ.
ಬಿ.ಬಿ.ಎಂ.ಪಿ. ಬೆಂಗಳೂರು-106

Name of Work : Drilling of Borewells & providing Pipe Line and supply of Drinking Water to Public in Harohalli, Nagenahalli, Kenchanahalli, Doddabettahalli, Chikkabettahalli and Ananthapura Village Areas in Ward No.01 and Ward No. 03 of Yelahanka Division.


KA 01
MU 7875
YELAHANKA
11th Main Rd
ANANTAPURAM
Legacy Ariston
Google
4H98+4RJ, 11th Main Rd, Anantapuram, Bengaluru, Karnataka 560064, India
Bengaluru
Karnataka
India
30°C
86°F
2024-03-25(Mon) 11:41(AM)

BALAJI ENCLAVE - 13


KA 01
MU 7875
YELAHANK
11th Main Rd
ANANTAPURAM
Legacy Ariston
Google
4H98+4RJ, 11th Main Rd, Anantapuram, Bengaluru, Karnataka 560064, India
Bengaluru
Karnataka
India
30°C
86°F
2024-03-25(Mon) 11:41(AM)

AE

AEE

ಸಹಾಯಕ ಕಾರ್ಯಪಾಲಕ ಅಭಿಯಂತರರು
ಯಲಹಂಕ ಉಪನಗರ ಉಪವಿಭಾಗ.
ಬಿ.ಬಿ.ಎಂ.ಪಿ. ಬೆಂಗಳೂರು-106

Name of Work : Drilling of Borewells & providing Pipe Line and supply of Drinking Water to Public in Harohalli, Nagenahalli, Kenchanahalli, Doddabettahalli, Chikkabettahalli and Ananthapura Village Areas in Ward No.01 and Ward No. 03 of Yelahanka Division.


4H98+4RJ, 11th Main Rd, Anantapuram, Bengaluru, Karnataka 560064, India
Bengaluru
Karnataka
India
2024-03-25(Mon) 11:33(AM)
30°C
86°F
Google
Legacy Ariston
ANANTAPURAM
11th Main Rd
YELAHANKA
Meadows
KA 01 NU7875

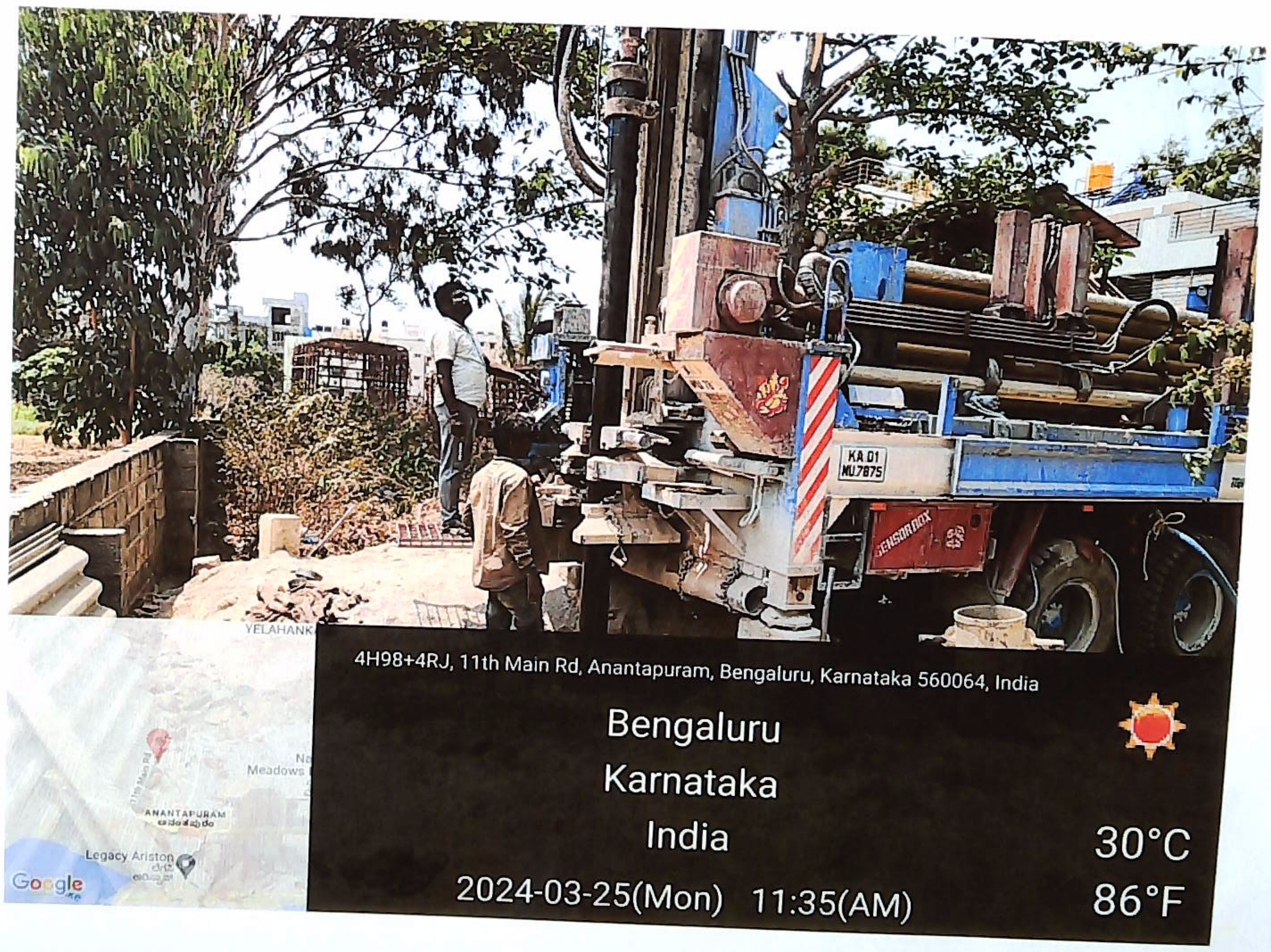
4H98+4RJ, 11th Main Rd, Anantapuram, Bengaluru, Karnataka 560064, India
Bengaluru
Karnataka
India
2024-03-25(Mon) 11:35(AM)
30°C
86°F
Google
Legacy Ariston
ANANTAPURAM
YELAHANKA
Meadows
KA 01 NU7875

AE

AEE

ಯಲಹಂಕ ಉಪನಗರ ಉಪವಿಭಾಗ.
ಬಿ.ಬಿ.ಎಂ.ಪಿ. ಬೆಂಗಳೂರು-106

Name of Work : Drilling of Borewells & providing Pipe Line and supply of Drinking Water to Public in Harohalli, Nagenahalli, Kenchanahalli, Doddabettahalli, Chikkabettahalli and Ananthapura Village Areas in Ward No.01 and Ward No. 03 of Yelahanka Division.

Google
Legacy Ariston
11th Main Rd
ANANTAPURAM
Meadows
YELAHANK
4H98+4RJ, 11th Main Rd, Anantapuram, Bengaluru, Karnataka 560064, India
Bengaluru
Karnataka
India
2024-03-25(Mon) 11:17(AM)
30°C
86°F

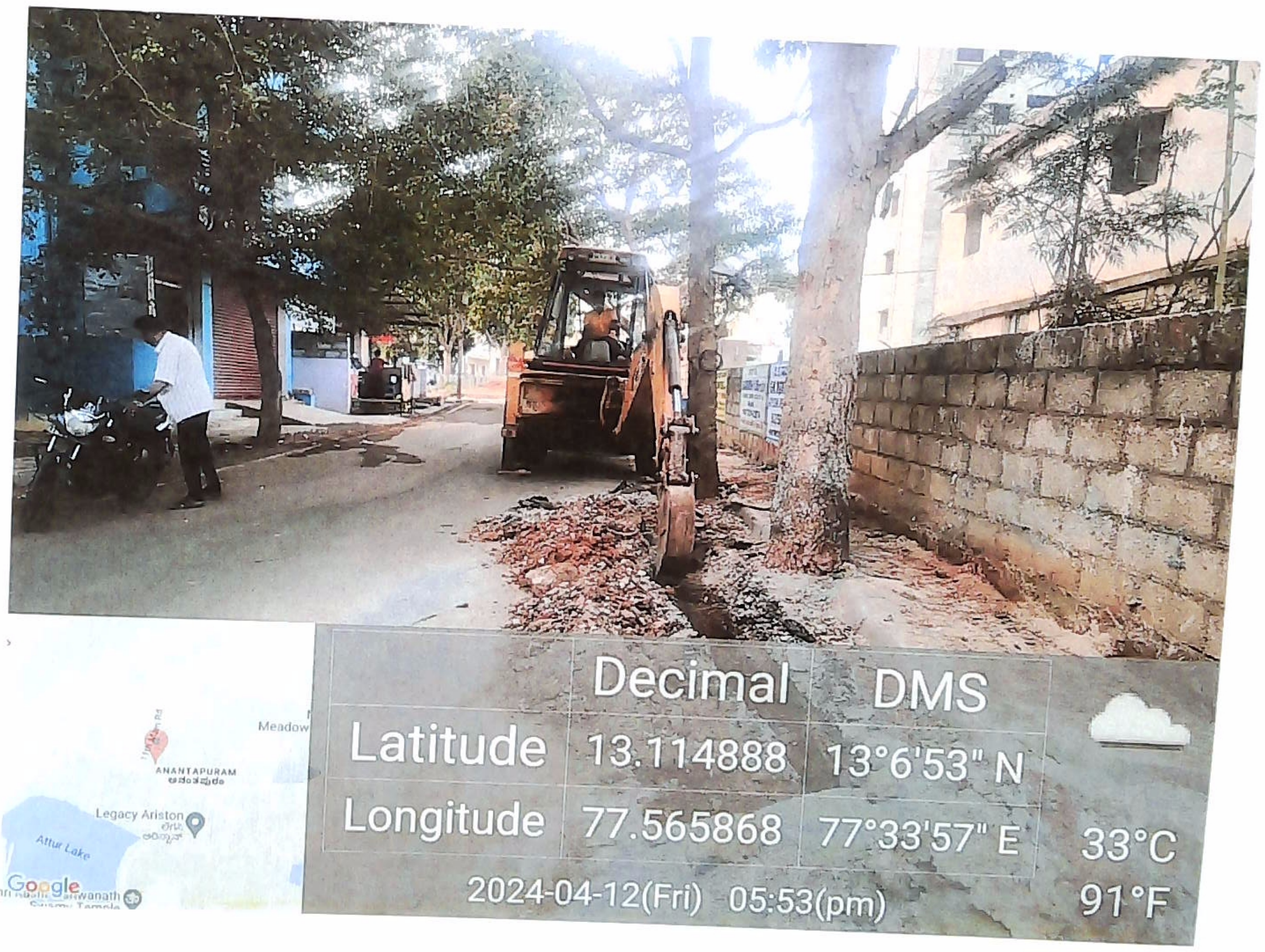
Meadow
ANANTAPURAM
Legacy Ariston
Attur Lake
Google

	Decimal	DMS
Latitude	13.114888	13°6'53" N
Longitude	77.565868	77°33'57" E

2024-04-12(Fri) 05:53(pm)

33°C
91°F

AE

AEE
ಯಲಹಂಕ ಉಪವಿಭಾಗ [illegible]
ಬಿ.ಬಿ.ಎಂ.ಪಿ. ಬೆಂಗಳೂರು-106

Name of Work : Drilling of Borewells & providing Pipe Line and supply of Drinking Water to Public in Harohalli, Nagenahalli, Kenchanahalli, Doddabettahalli, Chikkabettahalli and Ananthapura Village Areas in Ward No.01 and Ward No. 03 of Yelahanka Division.


CRPF CAMP YELAHANKA
Herita
Nagarjuna Meadows Phase II
ANANTAPURAM
Legacy Ariston
Google

4H99+6PH bbmp eco diversity park, Bengaluru, Karnataka 560064, India

Bengaluru
Karnataka
India

23°C
73°F

2024-03-18(Mon) 08:47(am)

CRPF COMPOUND - 15


CRPF CAMP YELAHANKA
Herita
Nagarjuna Meadows Phase II
ANANTAPURAM
Legacy Ariston
Google

4H99+6PH bbmp eco diversity park, Bengaluru, Karnataka 560064, India

Bengaluru
Karnataka
India

31°C
88°F

2024-03-18(Mon) 06:02(PM)

AE

AEE
ಯಲಹಂಕ ಉಪನಗರ ಉಪವಿಭಾಗ,
ಬೃ.ಬೆಂ.ಮ.ಪಾ. ಬೆಂಗಳೂರು-106

Name of Work : Drilling of Borewells & providing Pipe Line and supply of Drinking Water to Public in Harohalli, Nagenahalli, Kenchanahalli, Doddabettahalli, Chikkabettahalli and Ananthapura Village Areas in Ward No.01 and Ward No. 03 of Yelahanka Division.

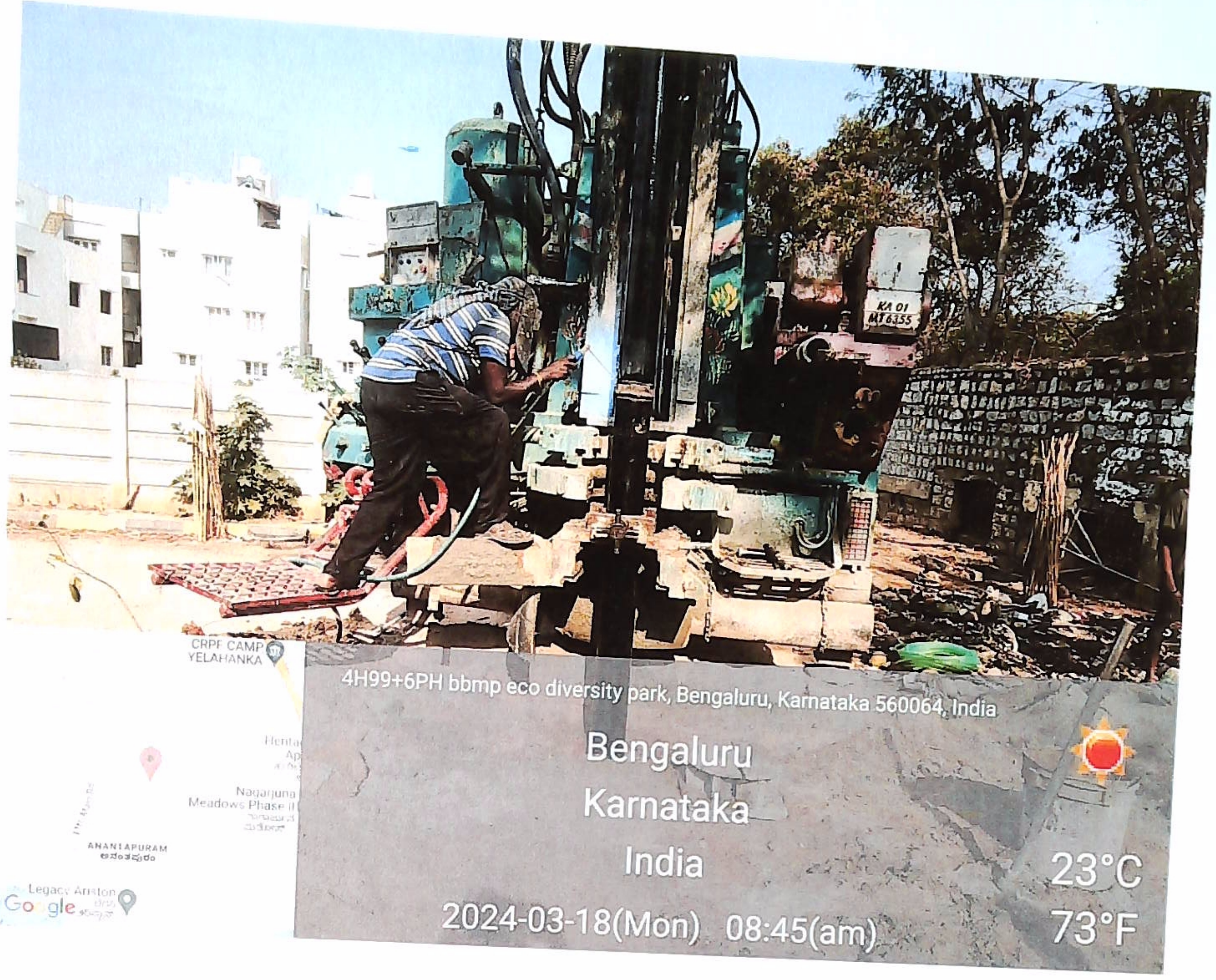
KA 01 MY 6355
CRPF CAMP YELAHANKA
ANANTAPURAM
Google
4H99+6PH bbmp eco diversity park, Bengaluru, Karnataka 560064, India
Bengaluru
Karnataka
India
23°C
73°F
2024-03-18(Mon) 08:45(am)


CRPF CAMP YELAHANKA
Nagarjuna Meadows Phase II
ANANTAPURAM
Legacy Ariston
Google
4H99+6PH bbmp eco diversity park, Bengaluru, Karnataka 560064, India
Bengaluru
Karnataka
India
31°C
88°F
2024-03-18(Mon) 06:02(PM)

AE

AEE

ಸಹಾಯಕ [illegible]
ಯಲಹಂಕ ಉಪನಗರ ಉಪವಿಭಾಗ.
ಬಿ.ಬಿ.ಎಂ.ಪಿ. ಬೆಂಗಳೂರು-106

Name of Work : Drilling of Borewells & providing Pipe Line and supply of Drinking Water to Public in Harohalli, Nagenahalli, Kenchanahalli, Doddabettahalli, Chikkabettahalli and Ananthapura Village Areas in Ward No.01 and Ward No. 03 of Yelahanka Division.

Taro Premium
ANANTAPURAM
ಅನಂತಪುರಂ
Google
India, KA, Bengaluru Urban, Anantapura
6th Main Road, Anantapura, Bengaluru, 560064, Karnataka, India
Latitude: 13.114883913380162
Longitude: 77.56820451970674


ANANTAPURAM
ಅನಂತಪುರಂ
Google
India, KA, Bengaluru Urban, Anantapura
6th Main Road, Anantapura, Bengaluru, 560064, Karnataka, India
Latitude: 13.114883913380162
Longitude: 77.56820451970674

AE

AEE

ಸಹಾಯಕ [illegible]
ಯಲಹಂಕ ಉಪನಗರ ಉಪವಿಭಾಗ,
[illegible] ಬೆಂಗಳೂರು-106

Name of Work : Drilling of Borewells & providing Pipe Line and supply of Drinking Water to Public in Harohalli, Nagenahalli, Kenchanahalli, Doddabettahalli, Chikkabettahalli and Ananthapura Village Areas in Ward No.01 and Ward No. 03 of Yelahanka Division.

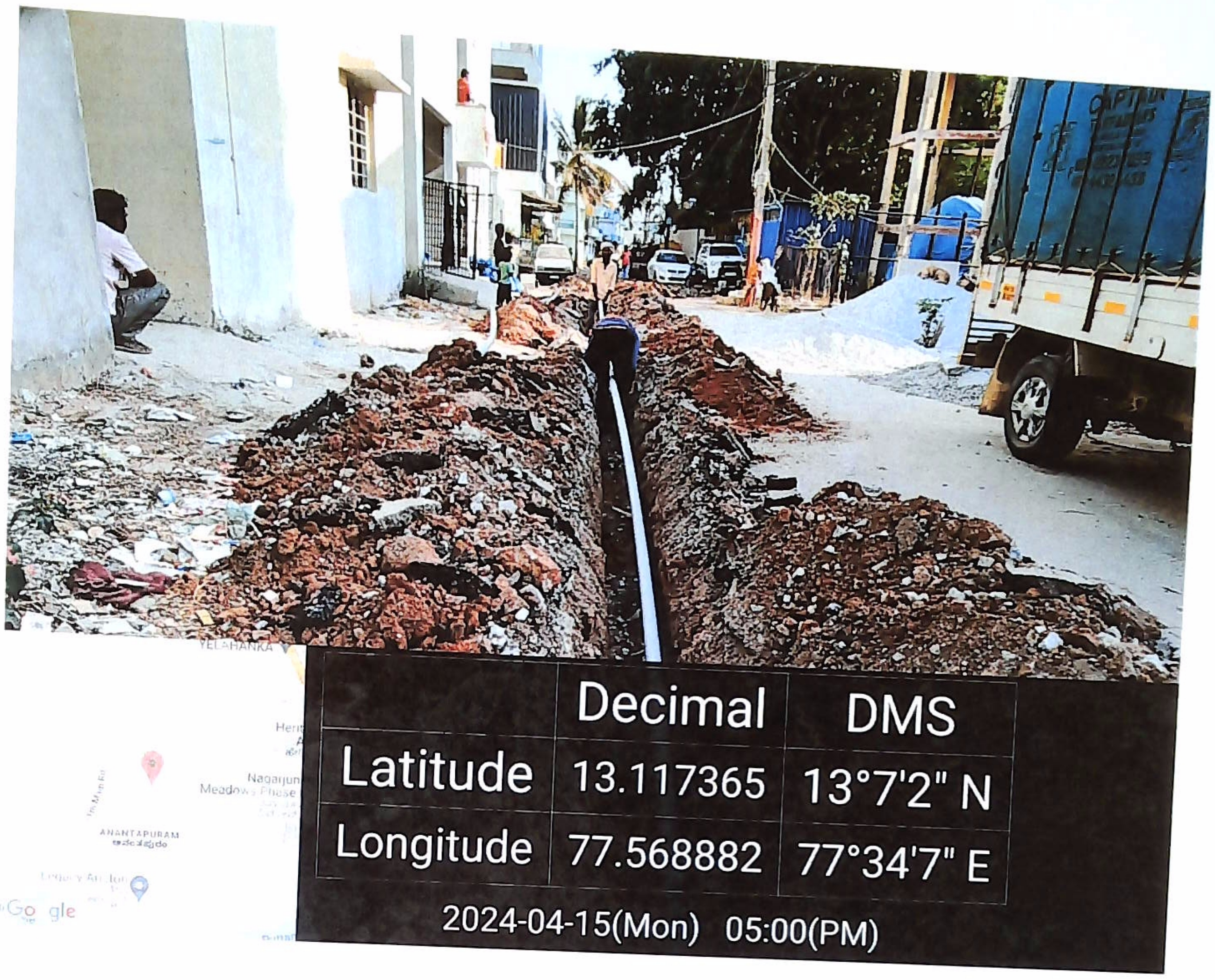
YELAHANKA
Nagarjuna Meadows Phase
ANANTAPURAM
Legacy Ariston
Google

	Decimal	DMS
Latitude	13.117365	13°7'2" N
Longitude	77.568882	77°34'7" E

2024-04-15(Mon) 05:00(PM)

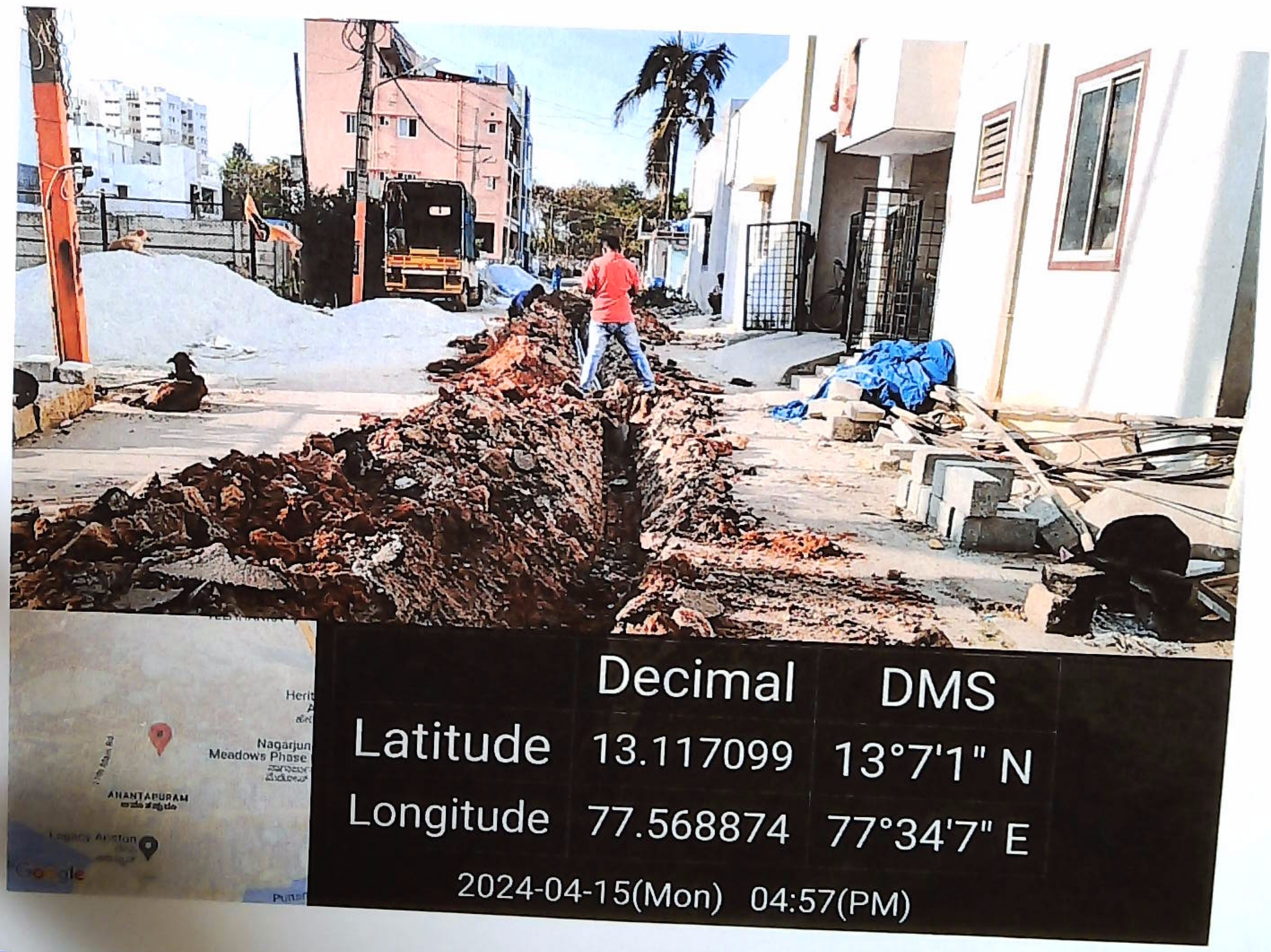
Nagarjuna Meadows Phase
ANANTAPURAM
Legacy Ariston
Google

	Decimal	DMS
Latitude	13.117099	13°7'1" N
Longitude	77.568874	77°34'7" E

2024-04-15(Mon) 04:57(PM)

AE

AEE

ಸಹಾಯಕ [illegible]
ಯಲಹಂಕ ಉಪವಿಭಾಗ [illegible]
ಬಿ.ಬಿ.ಎಂ.ಪಿ. ಬೆಂಗಳೂರು-106

Name of Work : Drilling of Borewells & providing Pipe Line and supply of Drinking Water to Public in Harohalli, Nagenahalli, Kenchanahalli, Doddabettahalli, Chikkabettahalli and Ananthapura Village Areas in Ward No.01 and Ward No. 03 of Yelahanka Division.


ANANT PURAM
ಅನಂತಪುರಂ
Google

India, KA, Bengaluru Urban, Anantapura
6th Main Road, Anantapura, Bengaluru, 560064, Karnataka, India
Latitude: 13.114883913380162
Longitude: 77.56820451970674

CRPF CAMP YELAHANKA
Arif mobile service
Nagarjuna Meadows Phase I
ANANTAPURAM
Legacy Ariston
Google

	Decimal	DMS
Latitude	13.11843	13°7'6" N
Longitude	77.569003	77°34'8" E

31°C
2024-05-23(Thu) 02:15(pm) 88°F

AE

AEE

ಸಹಾಯಕ [illegible]
ಯಲಹಂಕ ಉಪನಗರ ಉಪವಿಭಾಗ.
ಬಿ.ಬಿ.ಎಂ.ಪಿ. ಬೆಂಗಳೂರು-106

Name of Work : Drilling of Borewells & providing Pipe Line and supply of Drinking Water to Public in Harohalli, Nagenahalli, Kenchanahalli, Doddabettahalli, Chikkabettahalli and Ananthapura Village Areas in Ward No.01 and Ward No. 03 of Yelahanka Division.


CHIKKABETTAHALLI
MOHAMMED SAB PALYA
VIDYARANYAPURA
Google
Decimal
DMS
Latitude
13.083538
13°5'0" N
Longitude
77.551019
77°33'3" E
32°C
90°F
2024-04-25(Thu) 11:37(am)

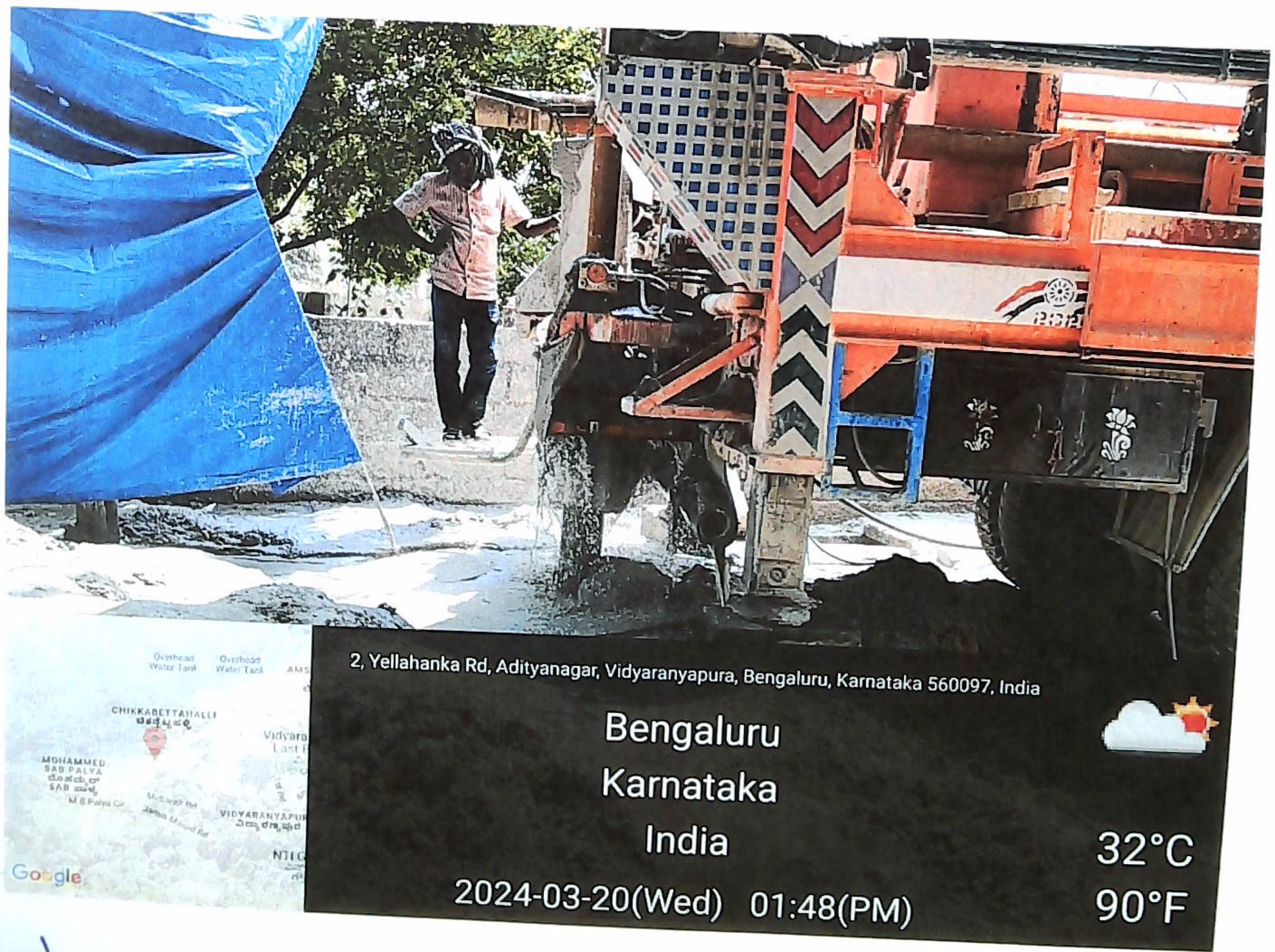
CHIKKABETTAHALLI
MOHAMMED SAB PALYA
VIDYARANYAPURA
Google
2, Yellahanka Rd, Adityanagar, Vidyaranyapura, Bengaluru, Karnataka 560097, India
Bengaluru
Karnataka
India
32°C
90°F
2024-03-20(Wed) 01:48(PM)

AE

AEE

ಸಹಾಯಕ ಕಾರ್ಯ [illegible]
ಯಲಹಂಕ ಉಪನಗರ ಉಪವಿಭಾಗ.
ಬಿ.ಬಿ.ಎಂ.ಪಿ. ಬೆಂಗಳೂರು-೧೦೬

Name of Work : Drilling of Borewells & providing Pipe Line and supply of Drinking Water to Public in Harohalli, Nagenahalli, Kenchanahalli, Doddabettahalli, Chikkabettahalli and Ananthapura Village Areas in Ward No.01 and Ward No. 03 of Yelahanka Division.

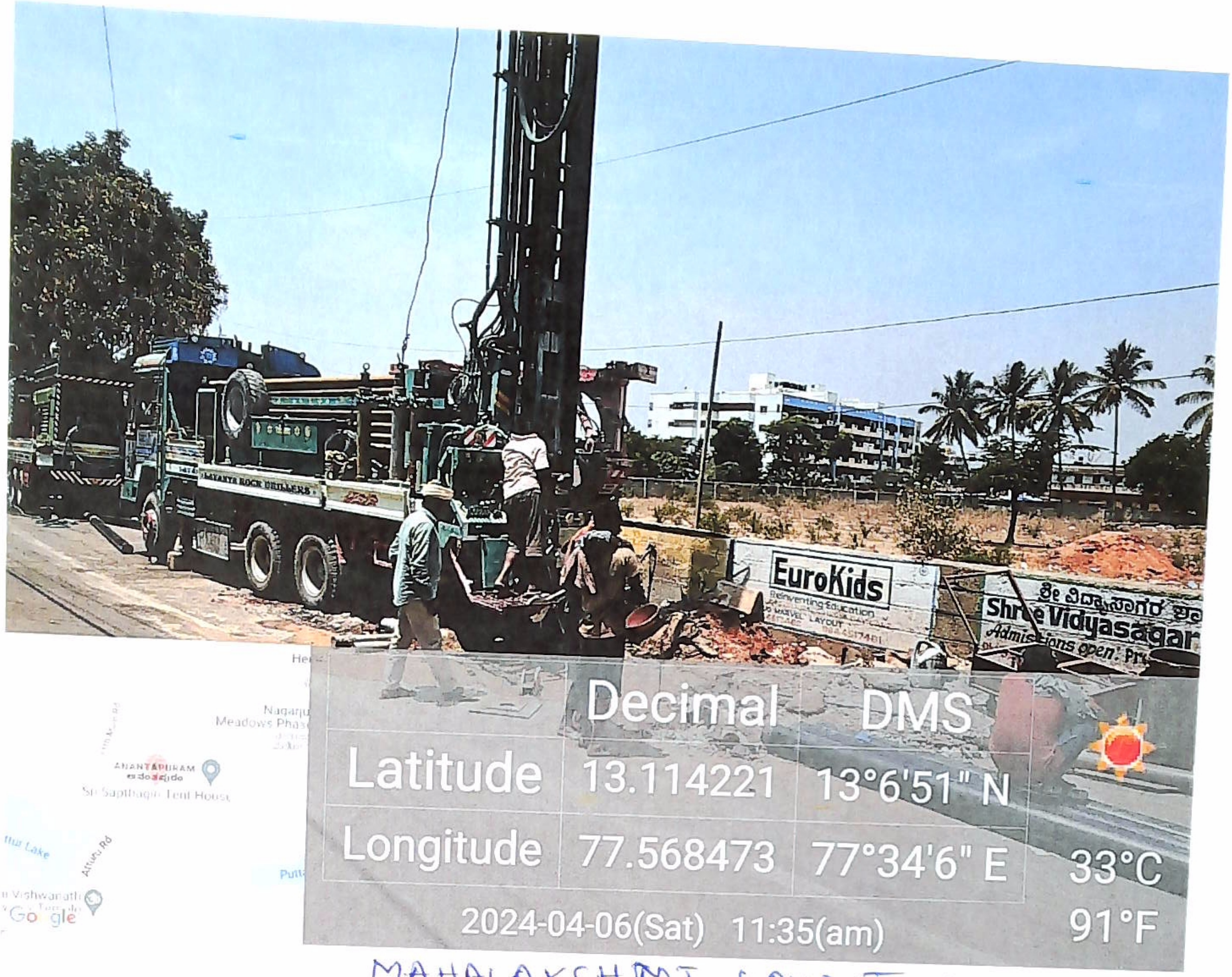
EuroKids
Shree Vidyasagar
ANANTAPURAM
Google

	Decimal	DMS
Latitude	13.114221	13°6'51" N
Longitude	77.568473	77°34'6" E

33°C
91°F

2024-04-06(Sat) 11:35(am)

MAHALAKSHMI LAYOUT - 16

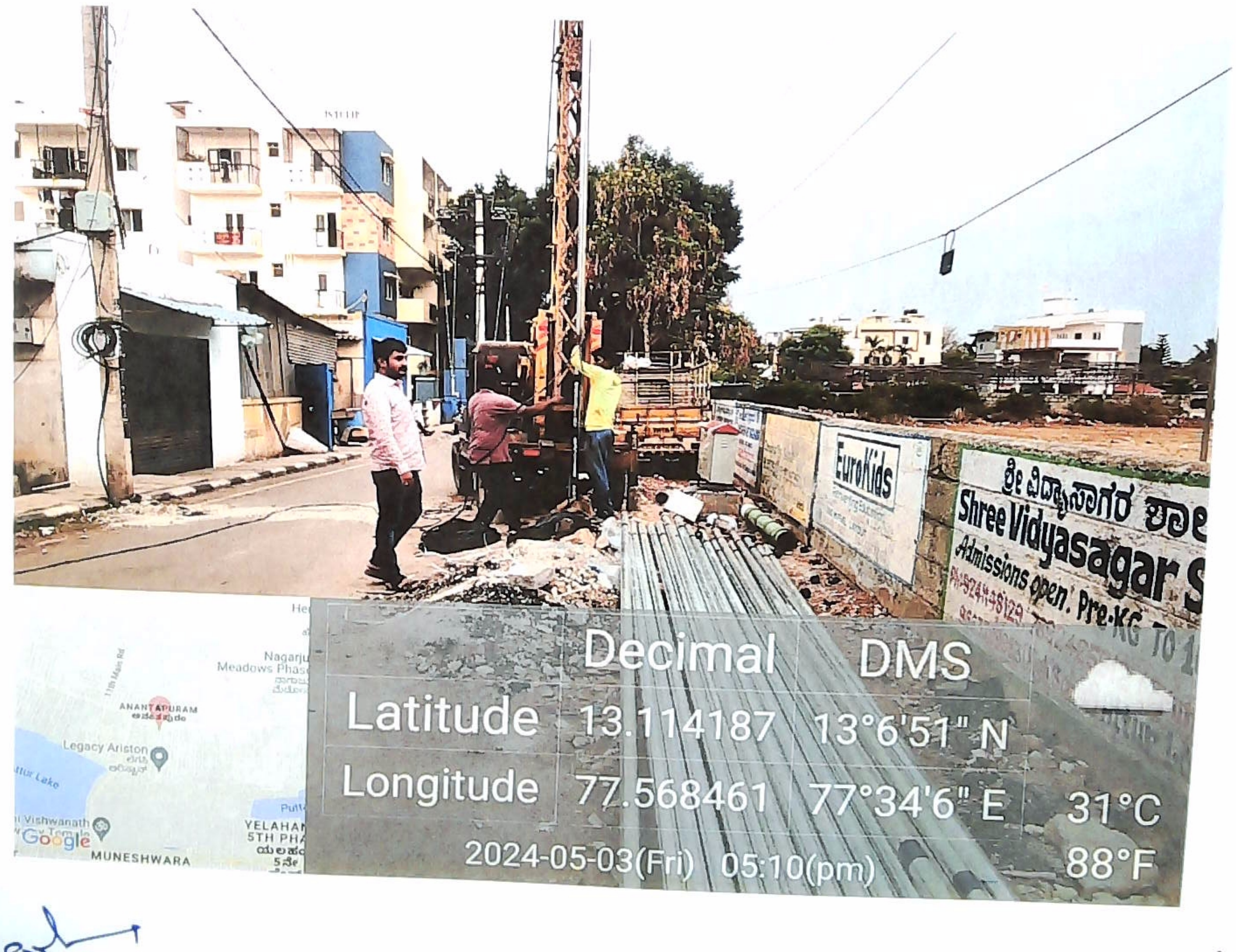
EuroKids
Shree Vidyasagar
ANANTAPURAM
Legacy Ariston
YELAHANKA 5TH PHASE
MUNESHWARA
Google

	Decimal	DMS
Latitude	13.114187	13°6'51" N
Longitude	77.568461	77°34'6" E

31°C
88°F

2024-05-03(Fri) 05:10(pm)

AE

AEE

ಸಹಾಯಕ ಕಾರ್ಯನಿರ್ವಾಹಕ ಅಭಿಯಂತರರು
ಯಲಹಂಕ ಉಪನಗರ ಉಪವಿಭಾಗ.
ಬೃ.ಬೆಂ.ಮ. ಬೆಂಗಳೂರು-106

Name of Work : Drilling of Borewells & providing Pipe Line and supply of Drinking Water to Public in Harohalli, Nagenahalli, Kenchanahalli, Doddabettahalli, Chikkabettahalli and Ananthapura Village Areas in Ward No.01 and Ward No. 03 of Yelahanka Division.

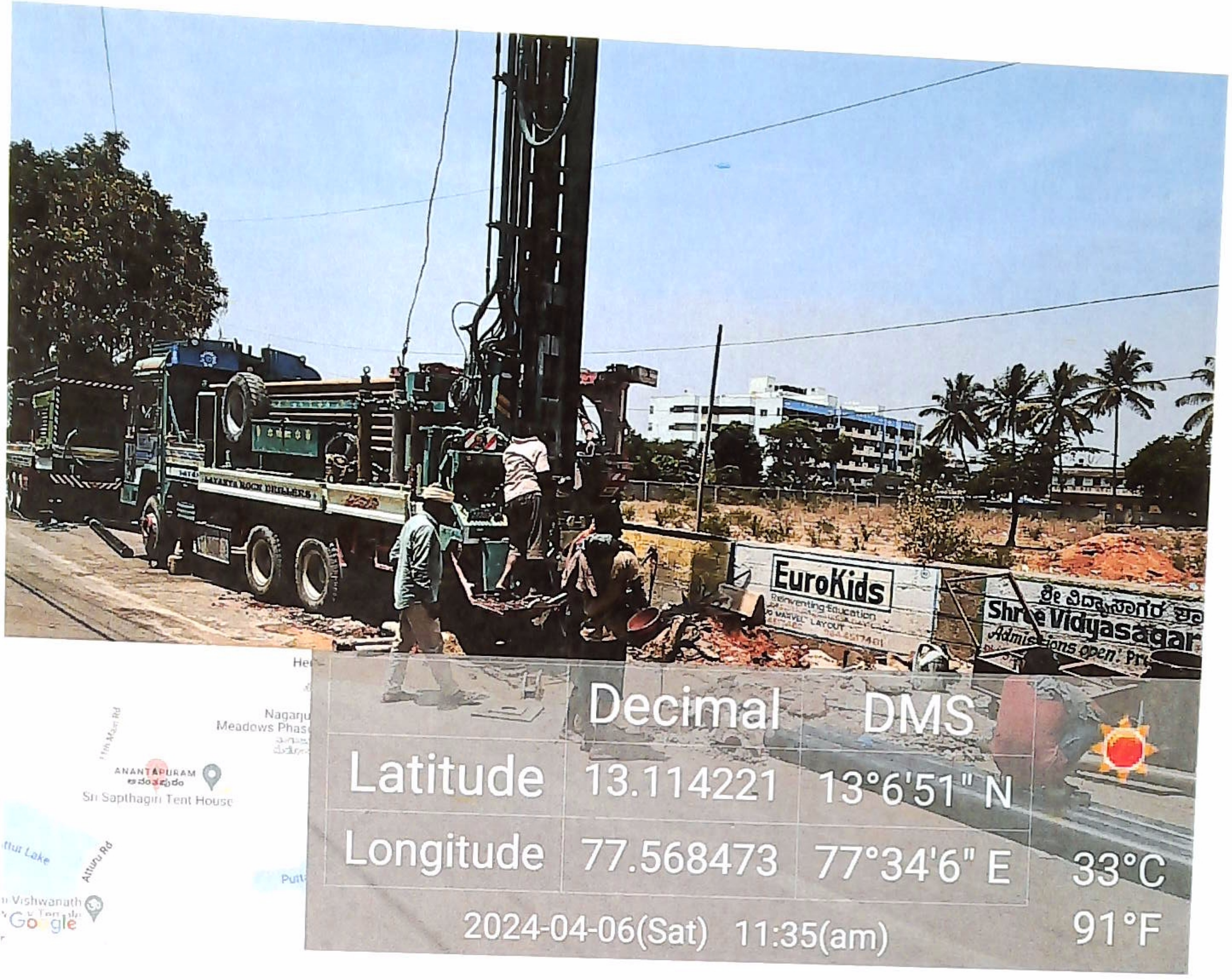
EuroKids
Reinventing Education
DUO MARVEL LAYOUT
Shree Vidyasagar
Admissions open
ANANTAPURAM
ಅನಂತಪುರ
Sri Sapthagiri Tent House
Nagarjuna Meadows Phase
Attur Lake
Atturu Rd
Vishwanath
Google

	Decimal	DMS	
Latitude	13.114221	13°6'51" N	
Longitude	77.568473	77°34'6" E	33°C

2024-04-06(Sat) 11:35(am) 91°F


EuroKids
Reinventing Education
DUO MARVEL LAYOUT
Maple Bear
Canadian Pre-School
ANANTAPURAM
ಅನಂತಪುರ
Attur Lake
Atturu Rd
Neha Prakash Hospital
Kashi Vishwanath Temple
Google

	Decimal	DMS	
Latitude	13.114615	13°6'52" N	
Longitude	77.566797	77°34'0" E	35°C

2024-05-05(Sun) 12:51(pm) 95°F

AE

AEE

[illegible]
[illegible]
[illegible]

BOREWELLS OF PROVIDING DRI

Name of Work : Drilling of Borewells & providing Pipe Line and supply of Drinking Water to Public in Harohalli, Nagenahalli, Kenchanahalli, Doddabettahalli, Chikkabettahalli and Ananthapura Village Areas in Ward No.01 and Ward No. 03 of Yelahanka Division.

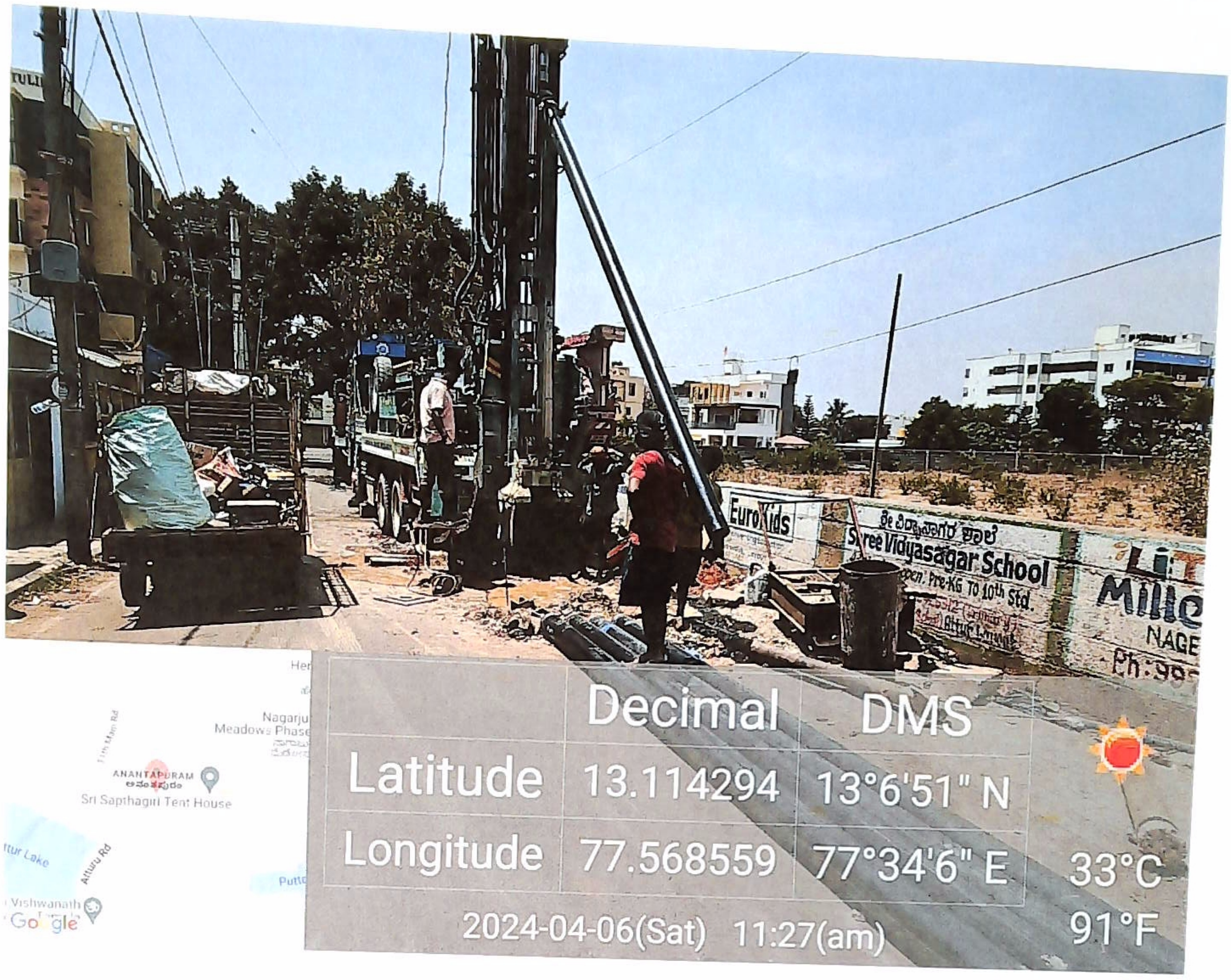
EuroKids
Shree Vidyasagar School
Decimal
DMS
Latitude
13.114294
13°6'51" N
Longitude
77.568559
77°34'6" E
33°C
91°F
2024-04-06(Sat) 11:27(am)
ANANTAPURAM
Sri Sapthagiri Tent House
Google


Maple Bear
Canadian Pre-School
Decimal
DMS
Latitude
13.11421
13°6'51" N
Longitude
77.568436
77°34'6" E
31°C
88°F
2024-05-23(Thu) 02:20(pm)
ANANTAPURAM
Legacy Ariston
Google
MUNESHWARA

AE

AEE

Name of Work : Drilling of Borewells & providing Pipe Line and supply of Drinking Water to Public in Harohalli, Nagenahalli, Kenchanahalli, Doddabettahalli, Chikkabettahalli and Ananthapura Village Areas in Ward No.01 and Ward No. 03 of Yelahanka Division.

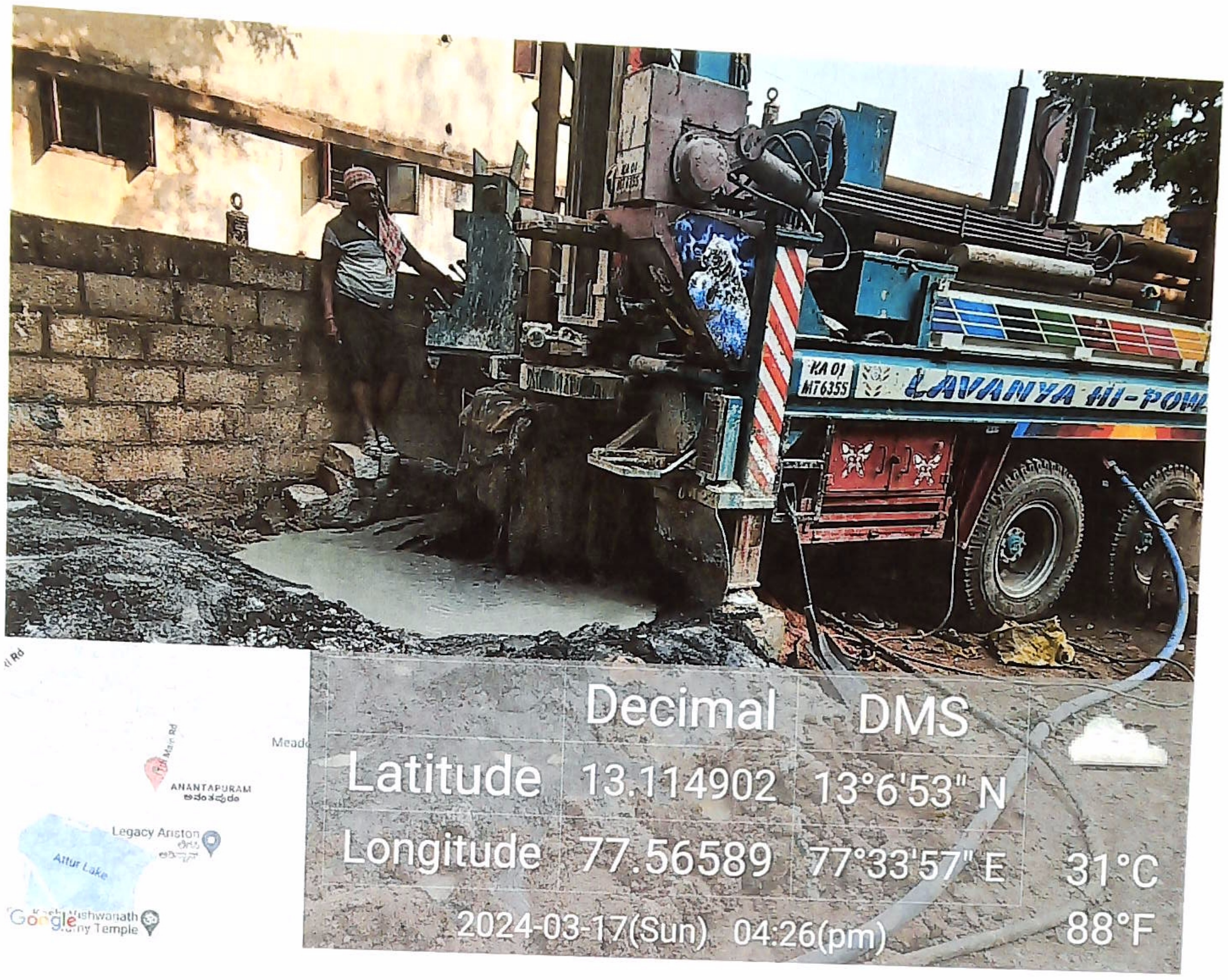
KA 01 MT6355
LAVANYA HI-POW
ANANTAPURAM
Legacy Ariston
Attur Lake
Google

	Decimal	DMS	
Latitude	13.114902	13°6'53" N	
Longitude	77.56589	77°33'57" E	31°C

2024-03-17(Sun) 04:26(pm) 88°F

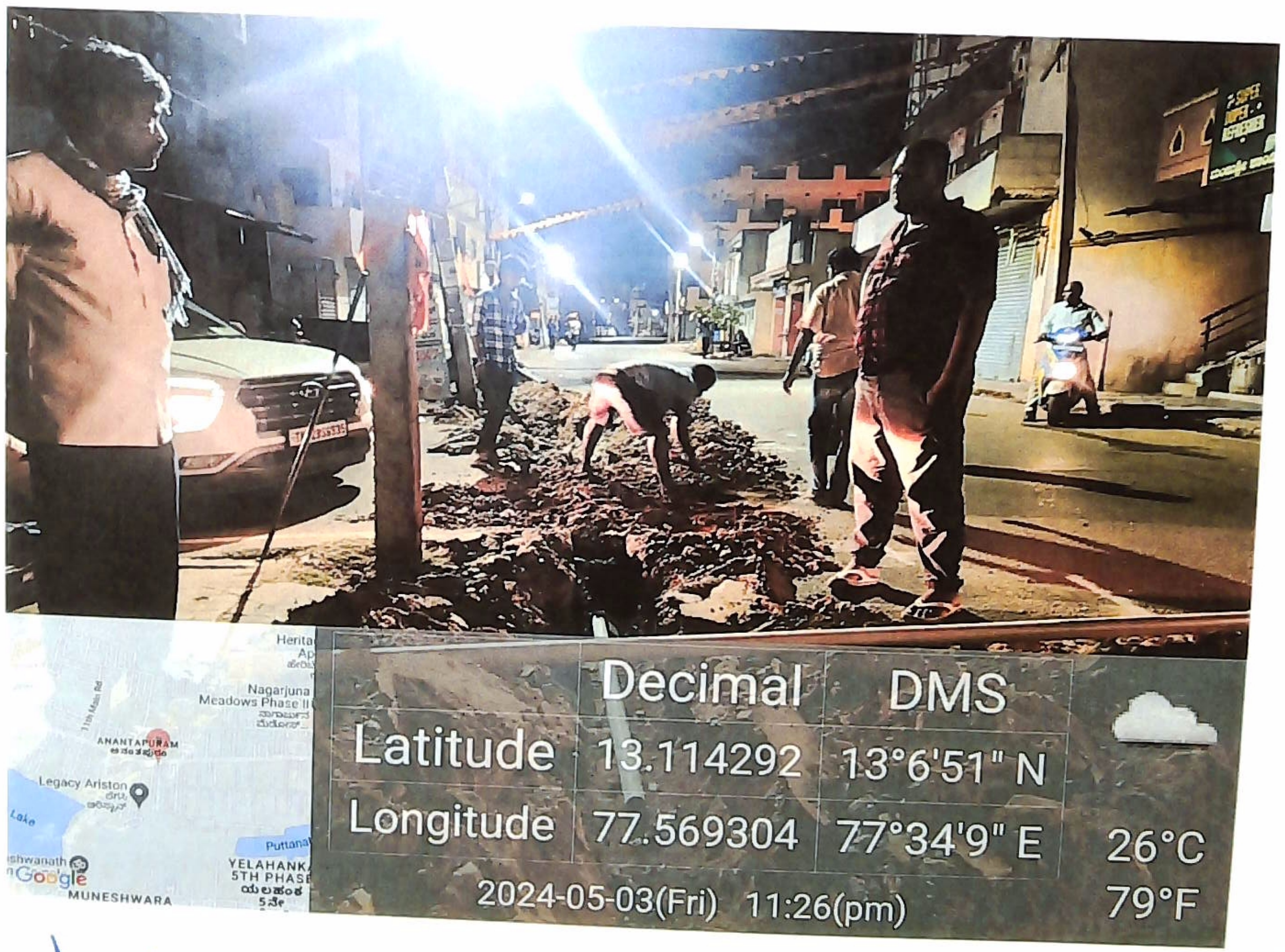
Nagarjuna Meadows Phase II
ANANTAPURAM
Legacy Ariston
Lake
YELAHANKA 5TH PHASE
MUNESHWARA
Google

	Decimal	DMS	
Latitude	13.114292	13°6'51" N	
Longitude	77.569304	77°34'9" E	26°C

2024-05-03(Fri) 11:26(pm) 79°F

AE

AEE

ಸಹಾಯಕ ಕಾರ್ಯಪಾಲಕ ಅಭಿಯಂತರರು
ಯಲಹಂಕ [illegible] ಉಪವಿಭಾಗ.
[illegible] ಬೆಂಗಳೂರು-106

Name of Work : Drilling of Borewells & providing Pipe Line and supply of Drinking Water to Public in Harohalli, Nagenahalli, Kenchanahalli, Doddabettahalli, Chikkabettahalli and Ananthapura Village Areas in Ward No.01 and Ward No. 03 of Yelahanka Division.

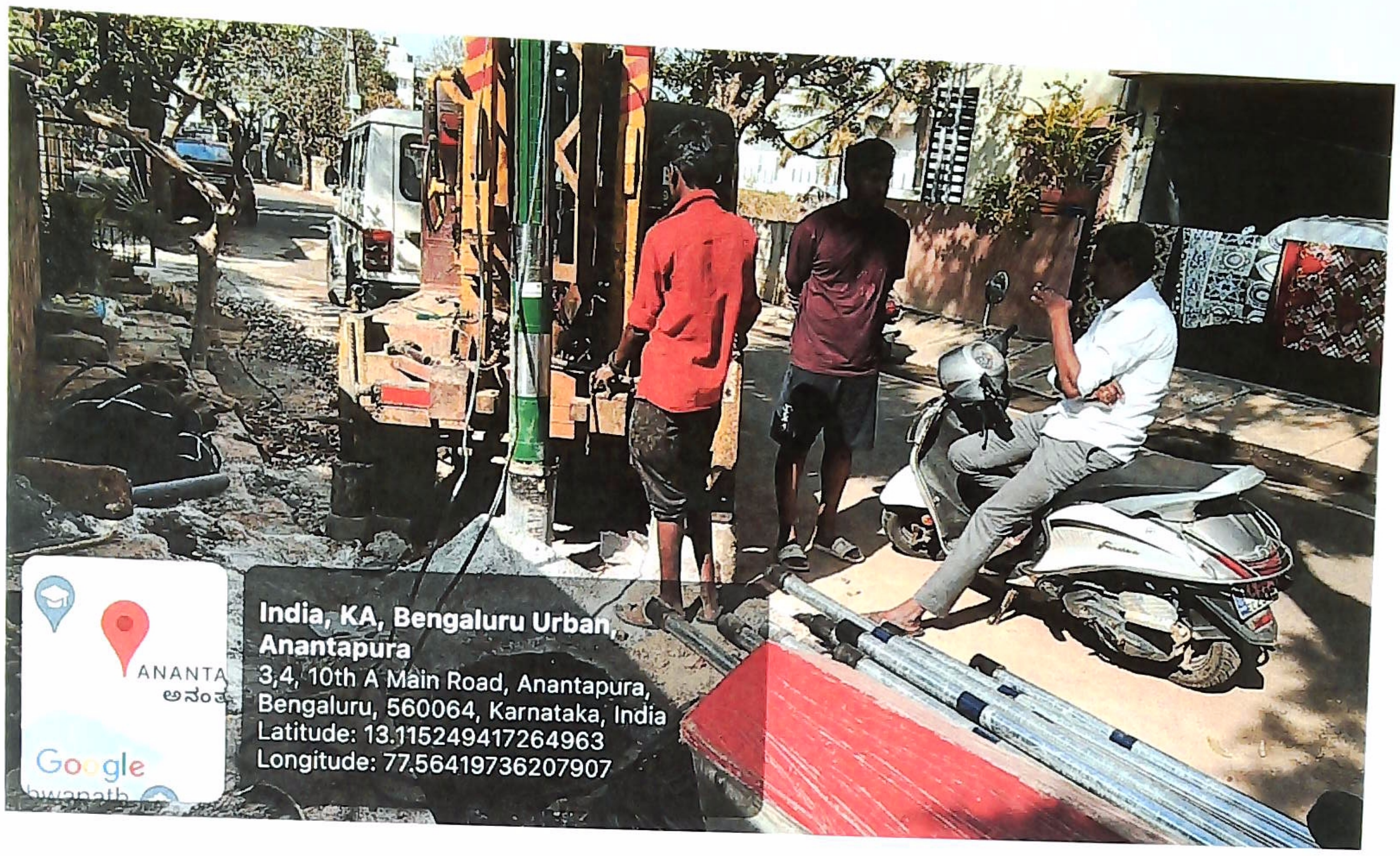
ANANTA
ಅನಂತ
Google

India, KA, Bengaluru Urban, Anantapura
3,4, 10th A Main Road, Anantapura, Bengaluru, 560064, Karnataka, India
Latitude: 13.115249417264963
Longitude: 77.56419736207907

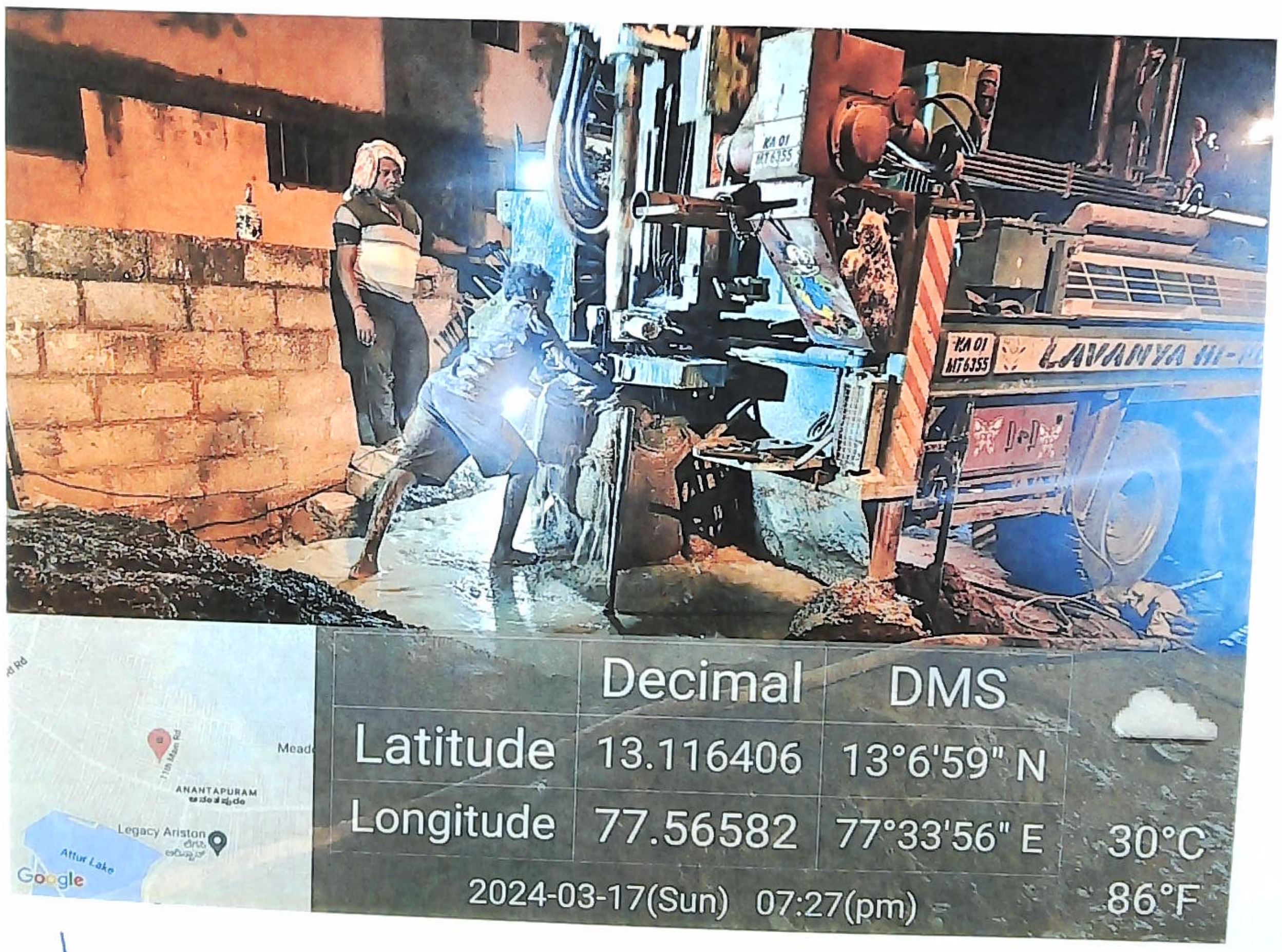
ANANTAPURAM
Legacy Ariston
Attur Lake
Google

	Decimal	DMS
Latitude	13.116406	13°6'59" N
Longitude	77.56582	77°33'56" E

30°C
86°F

2024-03-17(Sun) 07:27(pm)

AE

AEE

ಸಹಾಯಕ ಕಾರ್ಯಪಾಲಕ ಅಭಿಯಂತರರು
ಯಲಹಂಕ ಉಪನಗರ ಉಪವಿಭಾಗ.
ಬಿ.ಬಿ.ಎಂ.ಪಿ. ಬೆಂಗಳೂರು-106

Name of Work : Drilling of Borewells & providing Pipe Line and supply of Drinking Water to Public in Harohalli, Nagenahalli, Kenchanahalli, Doddabettahalli, Chikkabettahalli and Ananthapura Village Areas in Ward No.01 and Ward No. 03 of Yelahanka Division.

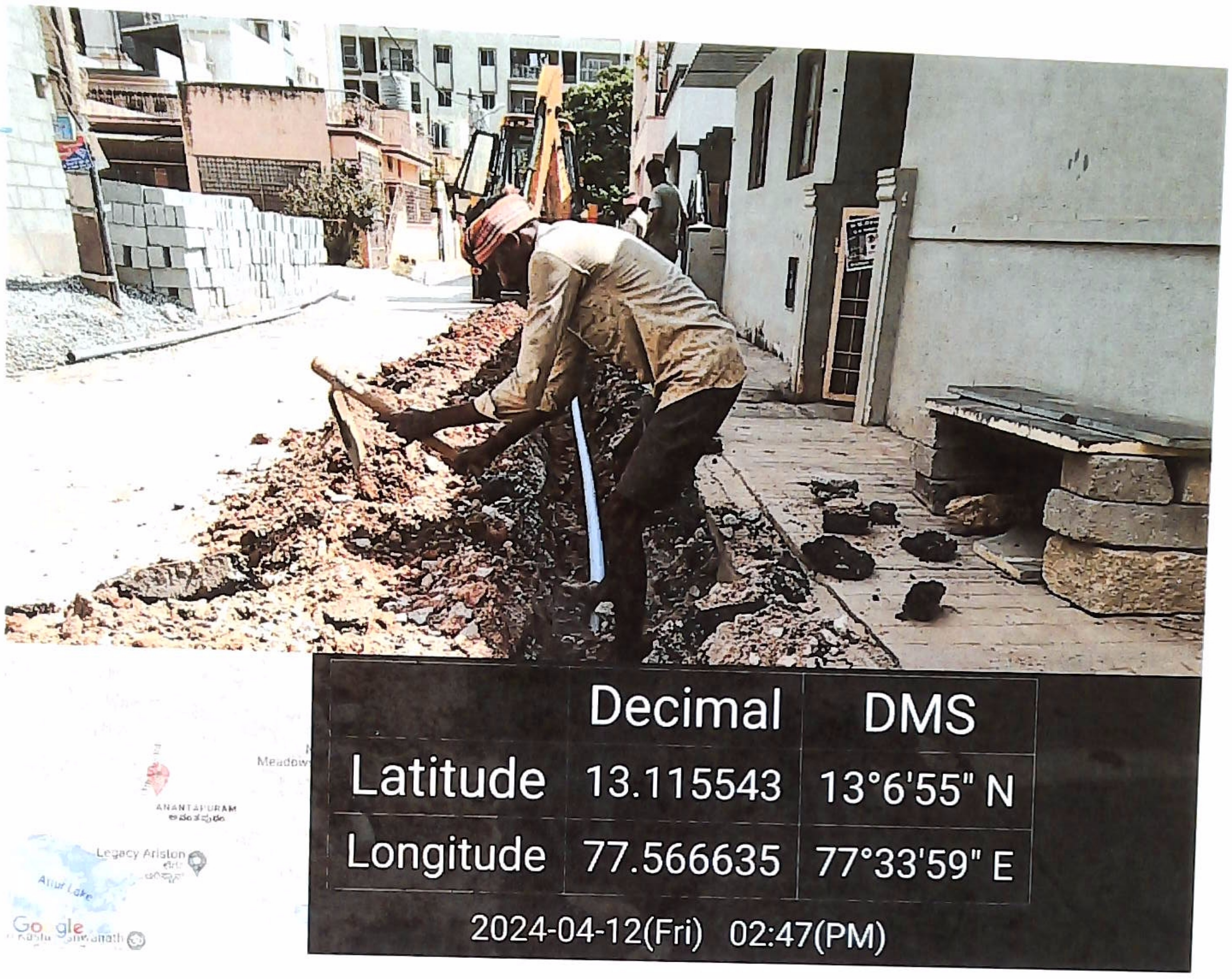
ANANTAPURAM
Meadow
Legacy Ariston
Attur Lake
Google

	Decimal	DMS
Latitude	13.115543	13°6'55" N
Longitude	77.566635	77°33'59" E

2024-04-12(Fri) 02:47(PM)


ANANTAPURAM
Meadow
Legacy Ariston
Attur Lake
Google

	Decimal	DMS
Latitude	13.115419	13°6'55" N
Longitude	77.566598	77°33'59" E

2024-04-12(Fri) 03:11(PM)

AE

AEE

ಸಹಾಯಕ ಕಾರ್ಯನಿರ್ವಾಹಕ ಅಭಿಯಂತರರು
ಯಲಹಂಕ ಉಪನಗರ ಉಪವಿಭಾಗ,
ಬಿ.ಬಿ.ಎಂ.ಪಿ. ಬೆಂಗಳೂರು-106

Name of Work : Drilling of Borewells & providing Pipe Line and supply of Drinking Water to Public in Harohalli, Nagenahalli, Kenchanahalli, Doddabettahalli, Chikkabettahalli and Ananthapura Village Areas in Ward No.01 and Ward No. 03 of Yelahanka Division.

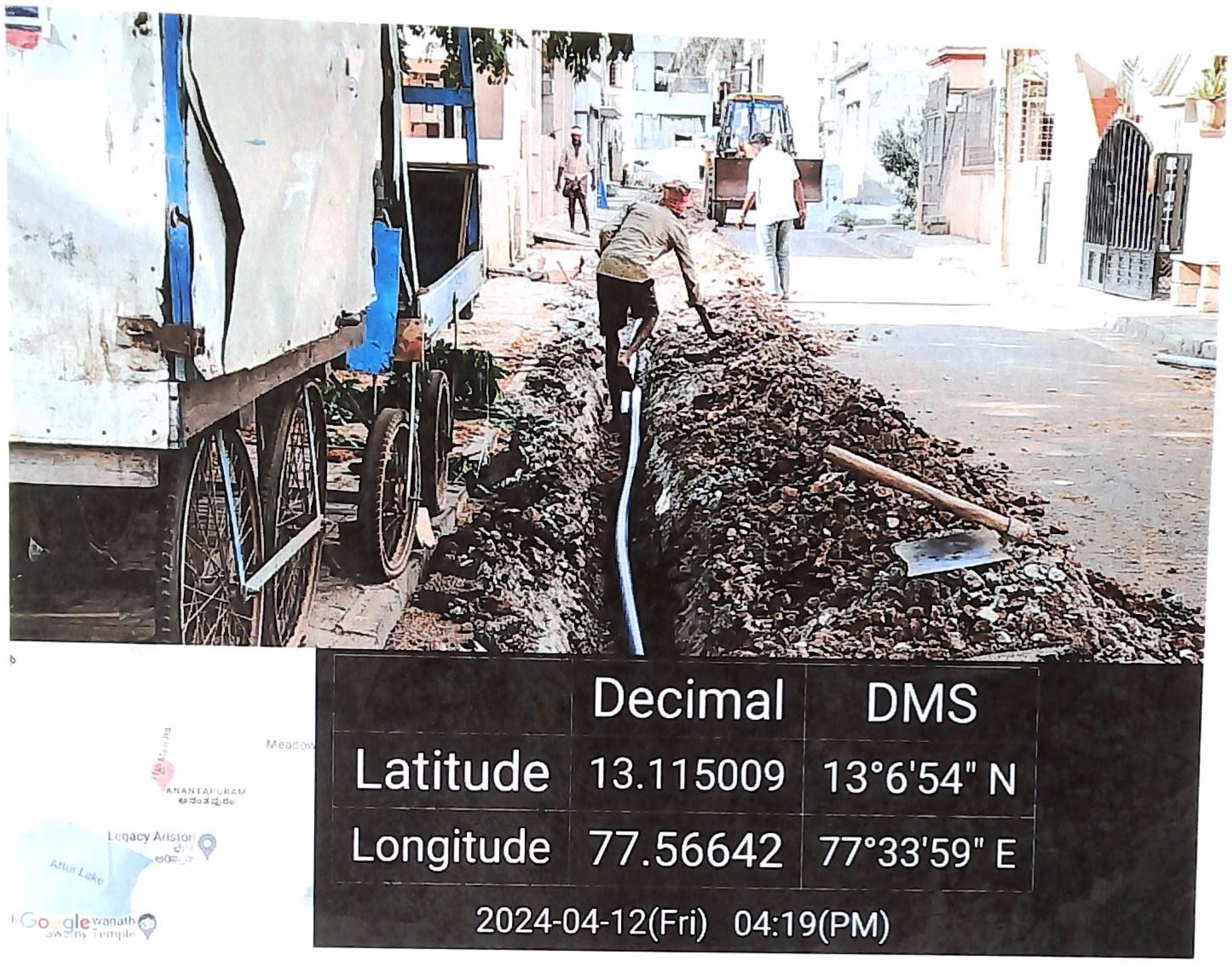
ANANTAPURAM
Legacy Ariston
Attur Lake
Google

	Decimal	DMS
Latitude	13.115009	13°6'54" N
Longitude	77.56642	77°33'59" E

2024-04-12(Fri) 04:19(PM)


ANANTAPURAM
Legacy Ariston
Attur Lake
Google

	Decimal	DMS
Latitude	13.114532	13°6'52" N
Longitude	77.565657	77°33'56" E

2024-04-13(Sat) 10:49(AM)

AE

AEE

ಸಹಾಯಕ ಕಾರ್ಯಪಾಲಕ ಅಭಿಯಂತರರು
ಯಲಹಂಕ ಉಪನಗರ ಉಪವಿಭಾಗ.
[illegible] ಬೆಂಗಳೂರು-106

Name of Work : Drilling of Borewells & providing Pipe Line and supply of Drinking Water to Public in Harohalli, Nagenahalli, Kenchanahalli, Doddabettahalli, Chikkabettahalli and Ananthapura Village Areas in Ward No.01 and Ward No. 03 of Yelahanka Division.


Amba Bhavani T
kutumbha
BHEL LAYOUT
BHEL
ಬೆಹೆಲ್
ADITYANAGAR
ಆದಿತ್ಯನಗರ
Google
Overhead Water Tank
Overhead Water Tank

	Decimal	DMS
Latitude	13.094315	13°5'39" N
Longitude	77.54984	77°32'59" E

30°C
86°F
2024-04-07(Sun) 09:19(am)

HARIRAJA L/O - 18

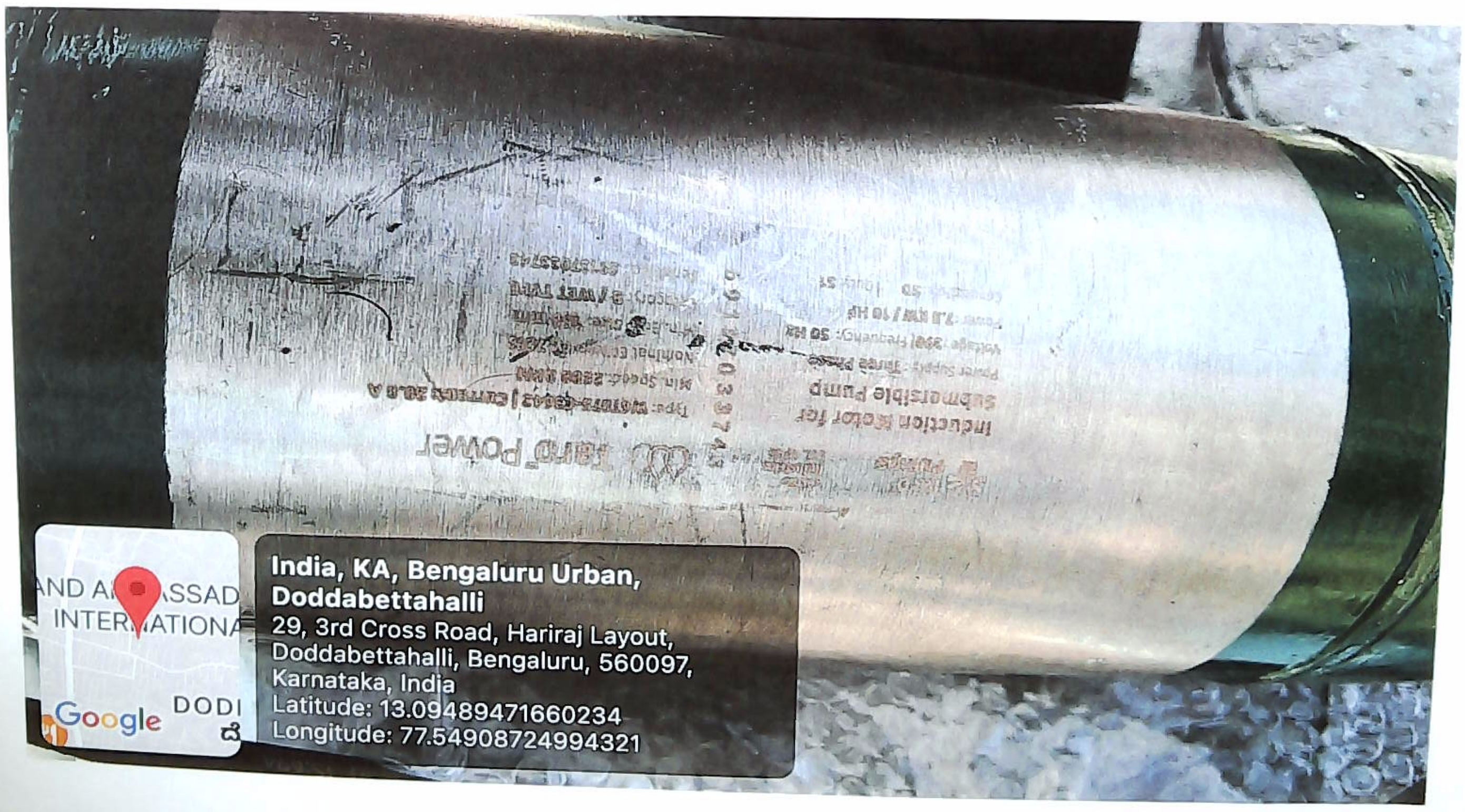
AND AMBASSAD
INTERNATIONA
DODI
Google

India, KA, Bengaluru Urban,
Doddabettahalli
29, 3rd Cross Road, Hariraj Layout,
Doddabettahalli, Bengaluru, 560097,
Karnataka, India
Latitude: 13.09489471660234
Longitude: 77.54908724994321

AE

AEE

ಸಹಾಯಕ ಕಾರ್ಯಪಾಲಕ ಅಭಿಯಂತರರು
ಯಲಹಂಕ ಉಪನಗರ ಉಪವಿಭಾಗ.
ಬಿ.ಬಿ.ಎಂ.ಪಿ. ಬೆಂಗಳೂರು-106

Name of Work : Drilling of Borewells & providing Pipe Line and supply of Drinking Water to Public in Harohalli, Nagenahalli, Kenchanahalli, Doddabettahalli, Chikkabettahalli and Ananthapura Village Areas in Ward No.01 and Ward No. 03 of Yelahanka Division.

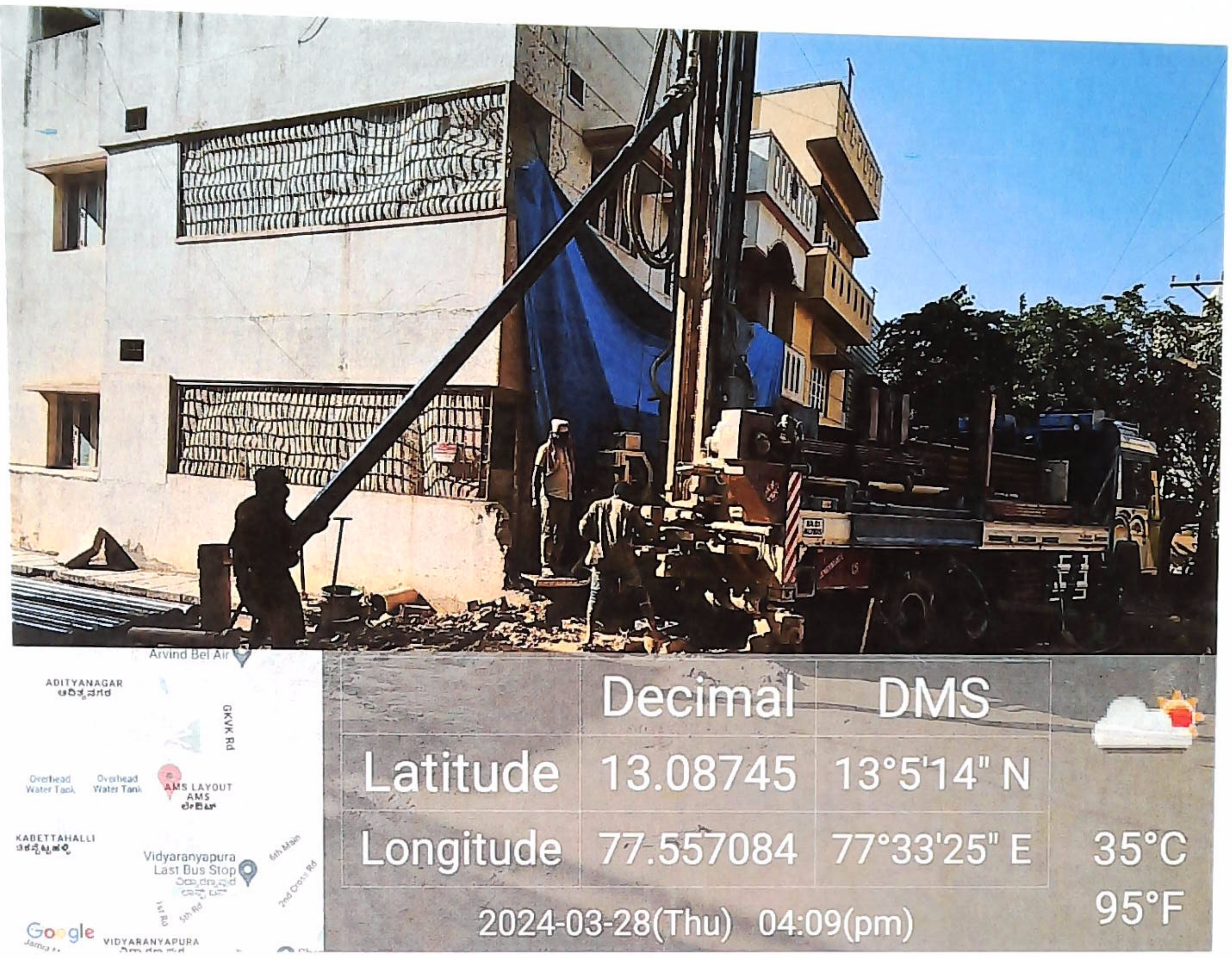
Arvind Bel Air
ADITYANAGAR
AMS LAYOUT
Vidyaranyapura Last Bus Stop
Google

	Decimal	DMS
Latitude	13.08745	13°5'14" N
Longitude	77.557084	77°33'25" E

35°C
95°F

2024-03-28(Thu) 04:09(pm)


Arvind Bel Air
ADITYANAGAR
AMS LAYOUT
Vidyaranyapura Last Bus Stop
Google

	Decimal	DMS
Latitude	13.087446	13°5'14" N
Longitude	77.557162	77°33'25" E

32°C
90°F

2024-03-28(Thu) 12:07(pm)

AE

AEE

ಸಹಾಯಕ ಕಾರ್ಯಪಾಲಕ ಅಭಿಯಂತರರು
ಯಲಹಂಕ ಉಪನಗರ ಉಪವಿಭಾಗ.
ಬಿ.ಬಿ.ಎಂ.ಪಿ. ಬೆಂಗಳೂರು-106

Name of Work : Drilling of Borewells & providing Pipe Line and supply of Drinking Water to Public in Harohalli, Nagenahalli, Kenchanahalli, Doddabettahalli, Chikkabettahalli and Ananthapura Village Areas in Ward No.01 and Ward No. 03 of Yelahanka Division.

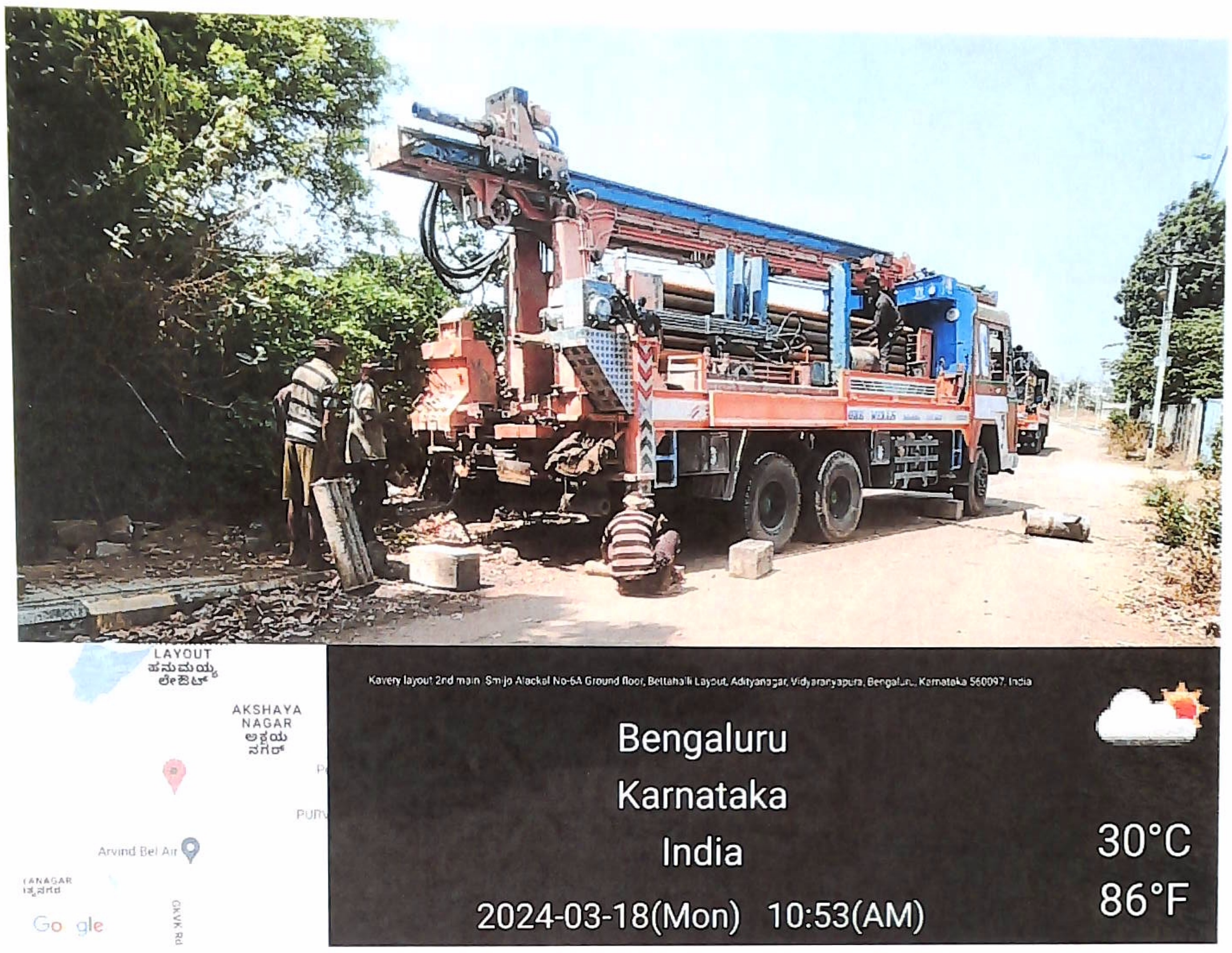
LAYOUT
ಹನುಮಯ್ಯ ಲೇಔಟ್
AKSHAYA NAGAR
ಅಕ್ಷಯ ನಗರ್
PURV
Arvind Bel Air
GKVK Rd
Google
Kavery layout 2nd main. Smijo Alackal No-6A Ground floor, Bettahalli Layout, Adityanagar, Vidyaranyapura, Bengaluru, Karnataka 560097, India
Bengaluru
Karnataka
India
30°C
86°F
2024-03-18(Mon) 10:53(AM)

CAUVERY L/O -23

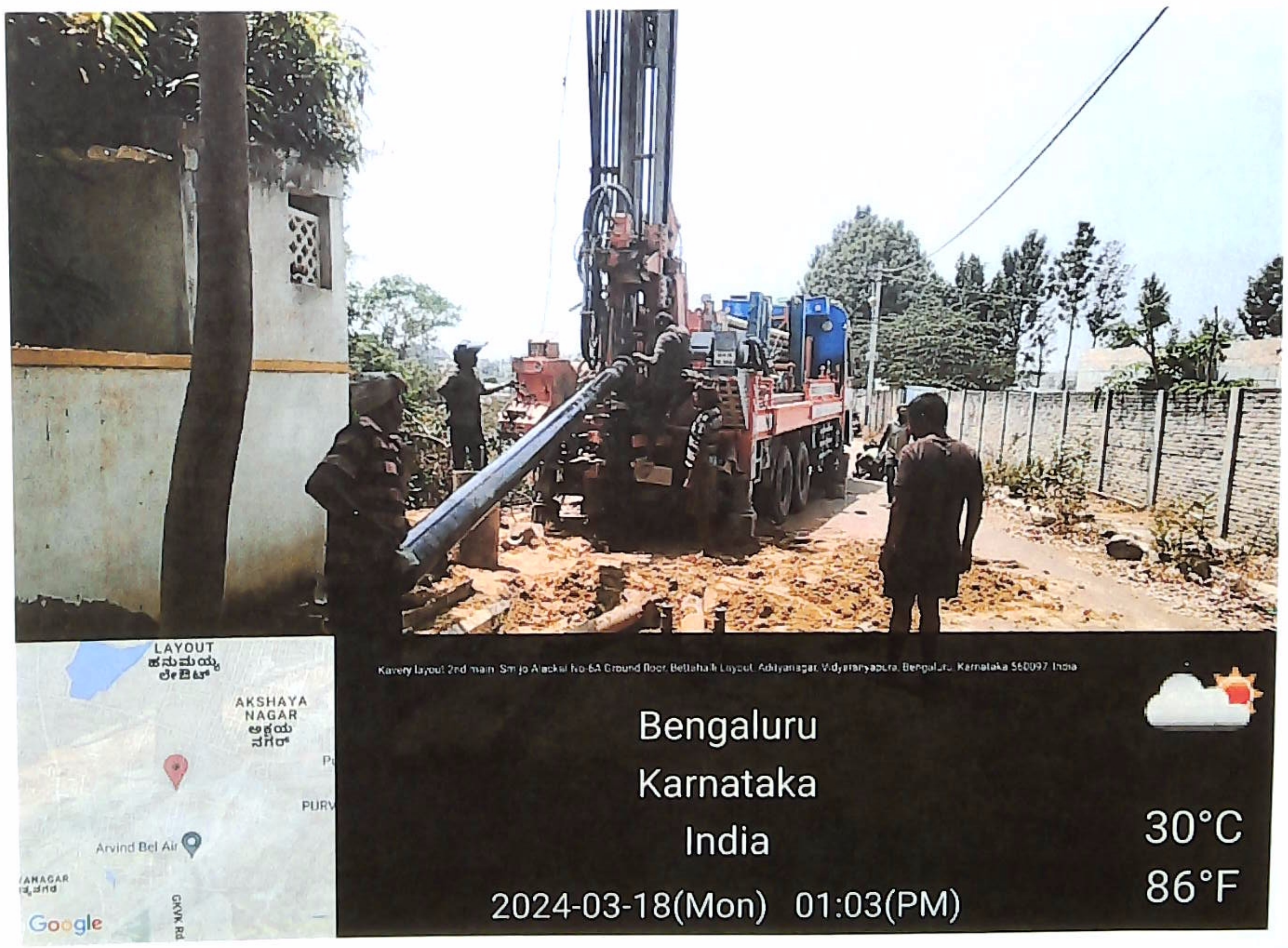
LAYOUT
ಹನುಮಯ್ಯ ಲೇಔಟ್
AKSHAYA NAGAR
ಅಕ್ಷಯ ನಗರ್
PURV
Arvind Bel Air
GKVK Rd
Google
Kavery layout 2nd main. Smijo Alackal No-6A Ground floor, Bettahalli Layout, Adityanagar, Vidyaranyapura, Bengaluru, Karnataka 560097, India
Bengaluru
Karnataka
India
30°C
86°F
2024-03-18(Mon) 01:03(PM)

AE

AEE

ಸಹಾಯಕ ಕಾರ್ಯಪಾಲಕ ಅಭಿಯಂತರರು
ಯಲಹಂಕ ಉಪನಗರ ಉಪವಿಭಾಗ.
ಬಿ.ಬಿ.ಎಂ.ಪಿ. ಬೆಂಗಳೂರು-106

Name of Work : Drilling of Borewells & providing Pipe Line and supply of Drinking Water to Public in Harohalli, Nagenahalli, Kenchanahalli, Doddabettahalli, Chikkabettahalli and Ananthapura Village Areas in Ward No.01 and Ward No. 03 of Yelahanka Division.

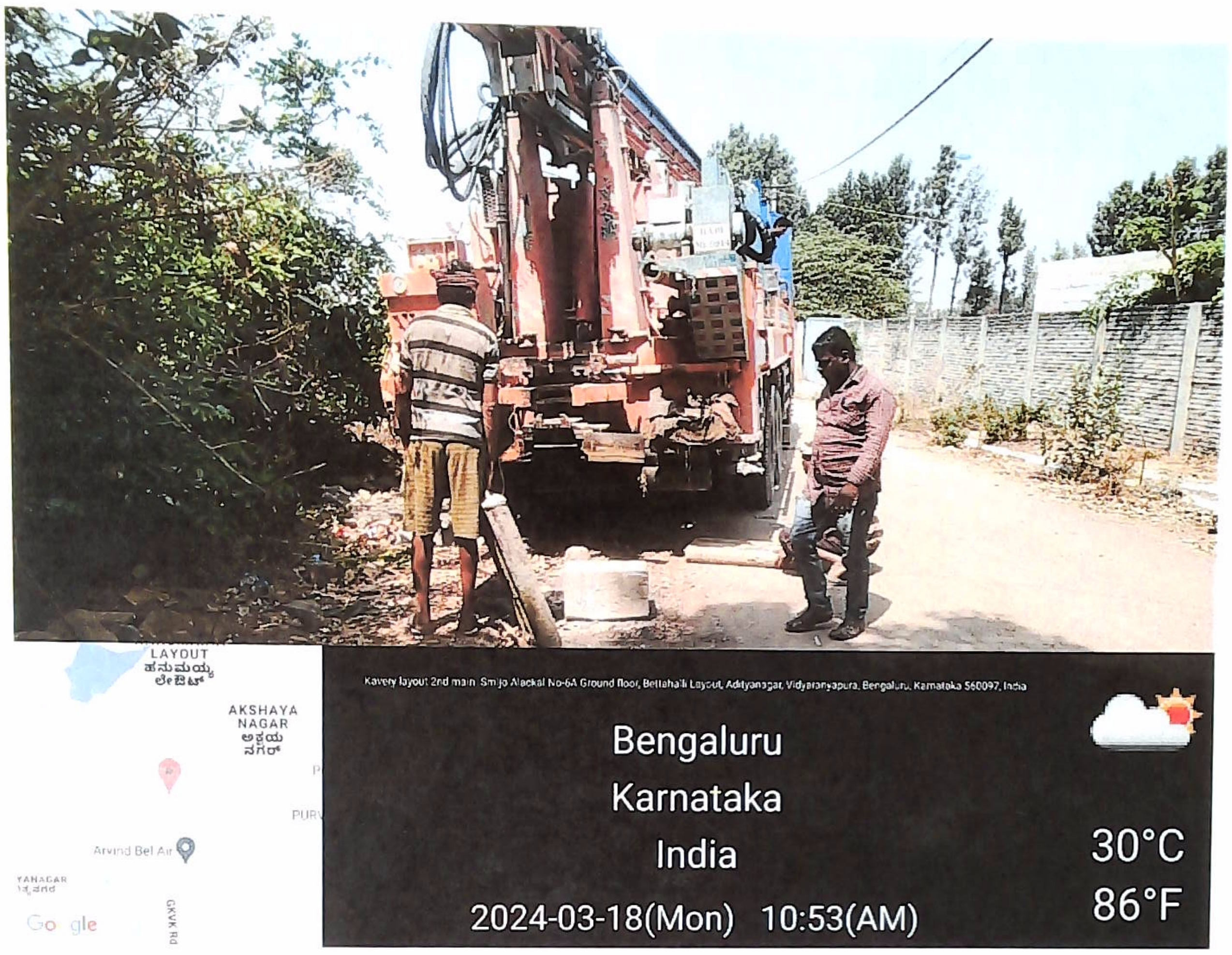
LAYOUT
ಹನುಮಯ್ಯ
ಲೇಔಟ್
AKSHAYA
NAGAR
ಅಕ್ಷಯ
ನಗರ್
PURV
Arvind Bel Ae
YANAGAR
Google
GKVK Rd
Kavery layout 2nd main ,Smijo Alackal No-6A Ground floor, Bettahalli Layout, Adityanagar, Vidyaranyapura, Bengaluru, Karnataka 560097, India
Bengaluru
Karnataka
India
30°C
86°F
2024-03-18(Mon) 10:53(AM)

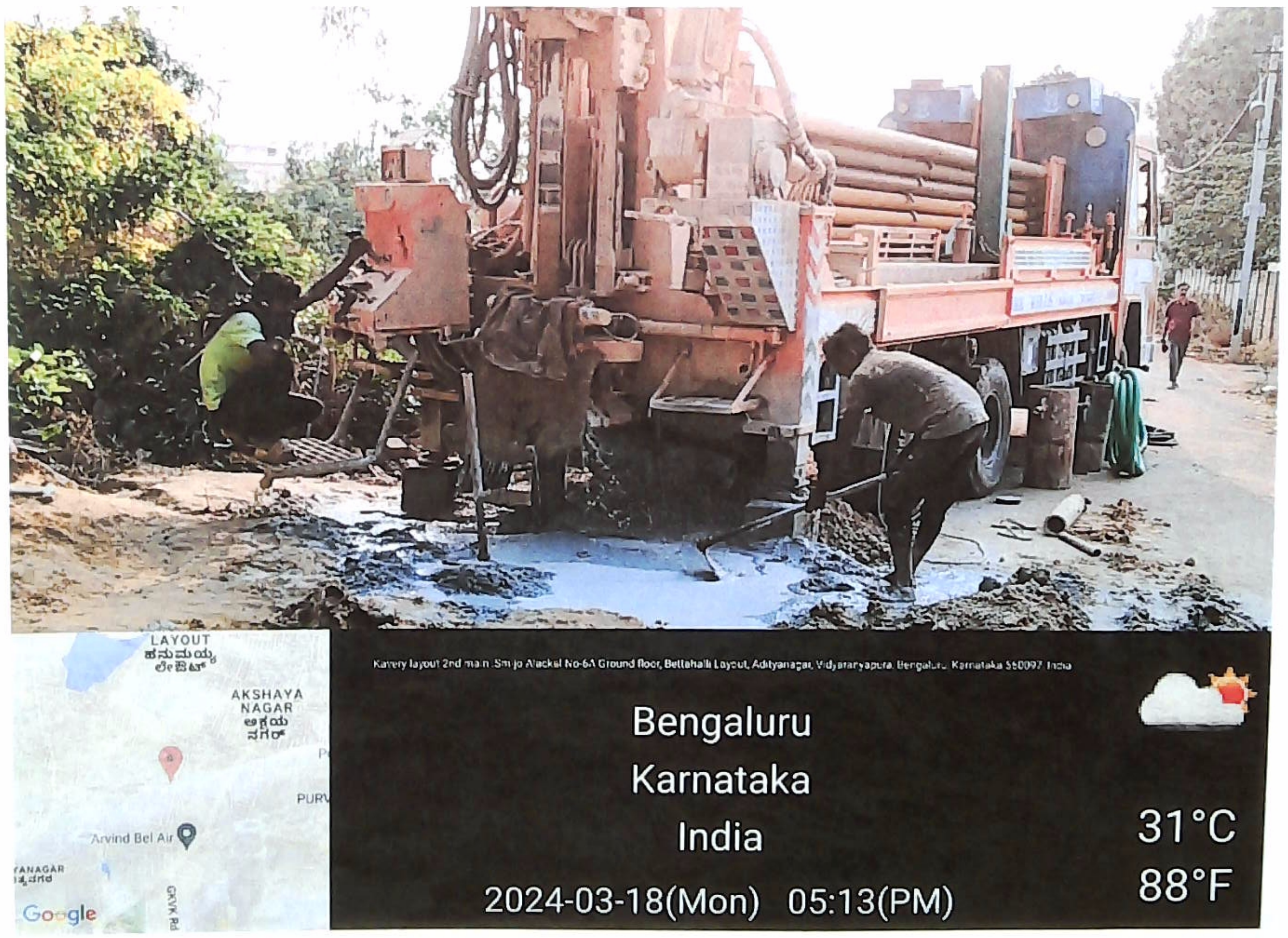
LAYOUT
ಹನುಮಯ್ಯ
ಲೇಔಟ್
AKSHAYA
NAGAR
ಅಕ್ಷಯ
ನಗರ್
PURV
Arvind Bel Air
YANAGAR
Google
GKVK Rd
Kavery layout 2nd main ,Smijo Alackal No-6A Ground floor, Bettahalli Layout, Adityanagar, Vidyaranyapura, Bengaluru, Karnataka 560097, India
Bengaluru
Karnataka
India
31°C
88°F
2024-03-18(Mon) 05:13(PM)

AE

AEE

ಸಹಾಯಕ ಕಾರ್ಯಪಾಲಕ ಅಭಿಯಂತರರು
ಯಲಹಂಕ ಉಪನಗರ ಉಪವಿಭಾಗ,
ಬೃ.ಬೆಂ.ಮ.ಪಾ. ಬೆಂಗಳೂರು-106

Name of Work : Drilling of Borewells & providing Pipe Line and supply of Drinking Water to Public in Harohalli, Nagenahalli, Kenchanahalli, Doddabettahalli, Chikkabettahalli and Ananthapura Village Areas in Ward No.01 and Ward No. 03 of Yelahanka Division.

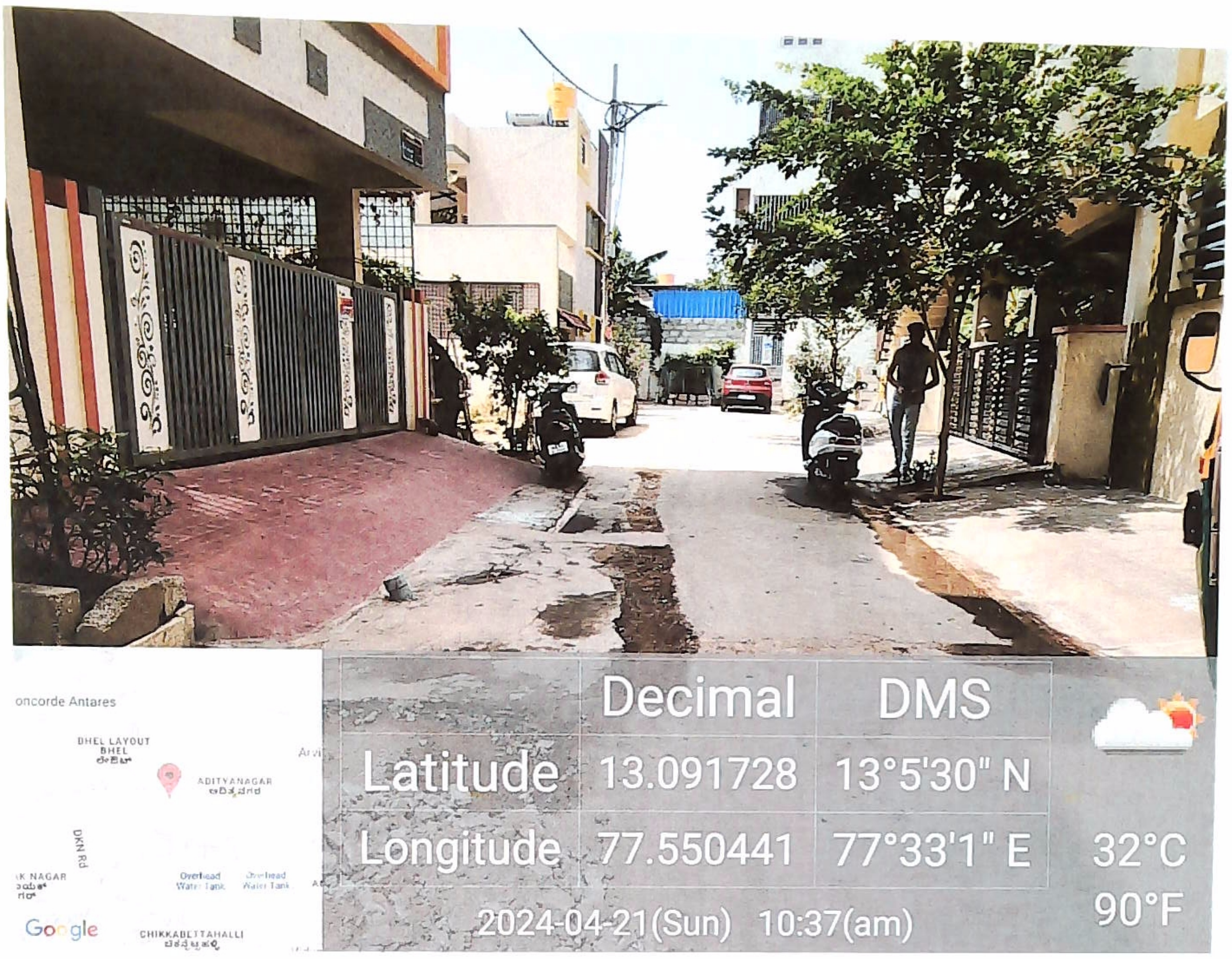
oncorde Antares
BHEL LAYOUT
BHEL
ADITYANAGAR
DKN Rd
K NAGAR
Overhead Water Tank
Overhead Water Tank
Google
CHIKKABETTAHALLI

	Decimal	DMS	
Latitude	13.091728	13°5'30" N	
Longitude	77.550441	77°33'1" E	32°C
2024-04-21(Sun) 10:37(am)			90°F


Nagarjuna Meadows Phase
ANANTAPURAM
Neha Prakash Hospital
Vishwanath
Google

	Decimal	DMS	
Latitude	13.114367	13°6'51" N	
Longitude	77.568473	77°34'6" E	34°C
2024-05-06(Mon) 12:57			93°F

AE

AEE

ಸಹಾಯಕ ಕಾರ್ಯಪಾಲಕ ಅಭಿಯಂತರ
ಯಲಹಂಕ ಉಪನಗರ ಉಪವಿಭಾಗ,
ಬಿ.ಬಿ.ಎಂ.ಪಿ. ಬೆಂಗಳೂರು-106

Name of Work : Drilling of Borewells & providing Pipe Line and supply of Drinking Water to Public in Harohalli, Nagenahalli, Kenchanahalli, Doddabettahalli, Chikkabettahalli and Ananthapura Village Areas in Ward No.01 and Ward No. 03 of Yelahanka Division.

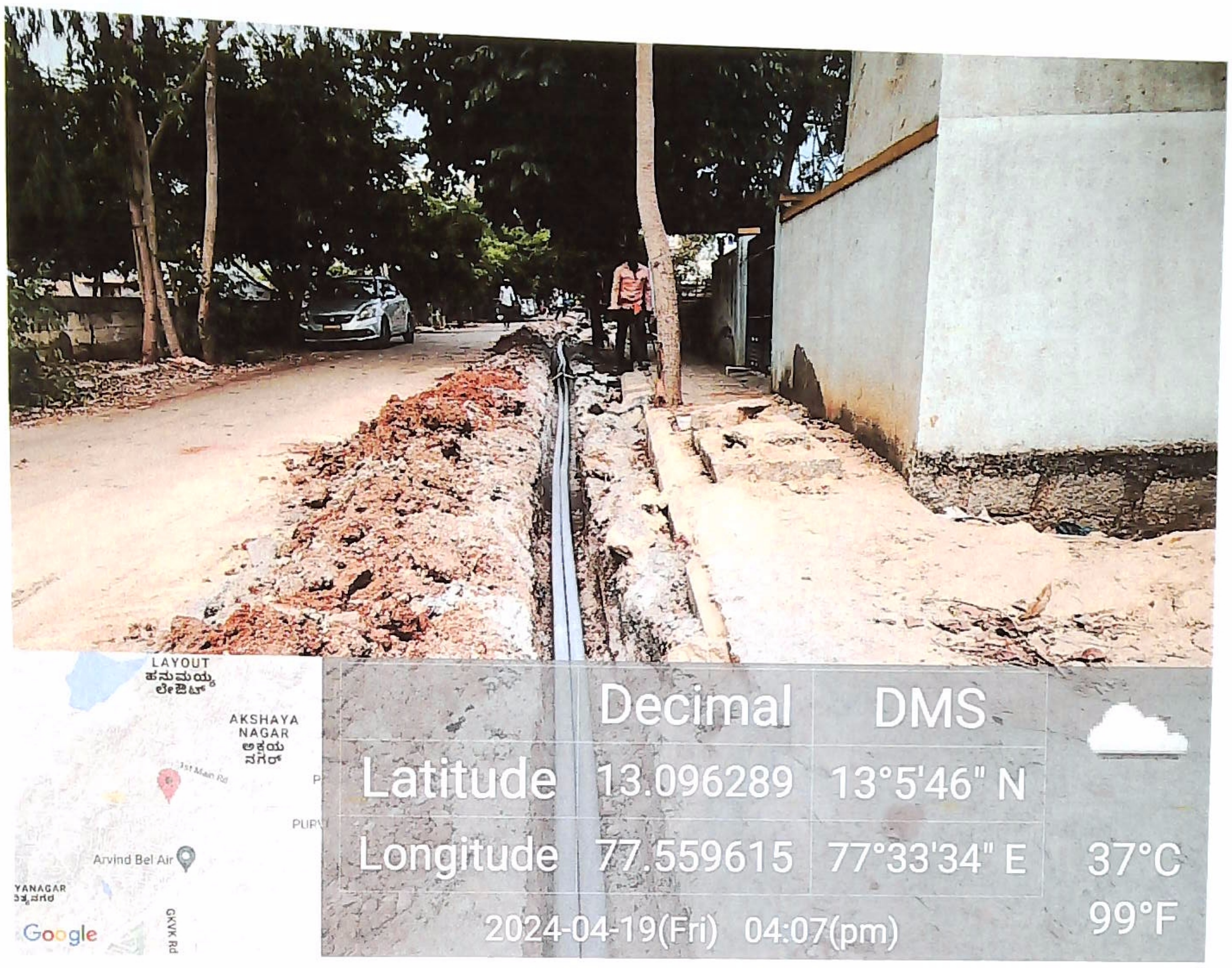
LAYOUT
ಹನುಮಯ್ಯ ಲೇಔಟ್
AKSHAYA NAGAR
ಅಕ್ಷಯ ನಗರ
1st Main Rd
PURV
Arvind Bel Air
YANAGAR
Google
GKVK Rd

	Decimal	DMS	
Latitude	13.096289	13°5'46" N	
Longitude	77.559615	77°33'34" E	37°C 99°F

2024-04-19(Fri) 04:07(pm)


Veerasagara Main Rd
Pu
PURVA
Arvind Bel Air
DODDABETTAHALLI
Google

	Decimal	DMS	
Latitude	13.096784	13°5'48" N	
Longitude	77.559972	77°33'35" E	36°C 97°F

2024-05-05(Sun) 05:29(pm)

AE

AEE

ಸಹಾಯಕ ಕಾರ್ಯಪಾಲಕ ಅಭಿಯಂತರರು
ಯಲಹಂಕ ಉಪನಗರ ಉಪವಿಭಾಗ.
ಬಿ.ಡಿ.ಎ. ಬೆಂಗಳೂರು-106

Name of Work : Drilling of Borewells & providing Pipe Line and supply of Drinking Water to Public in Harohalli, Nagenahalli, Kenchanahalli, Doddabettahalli, Chikkabettahalli and Ananthapura Village Areas in Ward No.01 and Ward No. 03 of Yelahanka Division.


BETTAHALLI
Google ಹಳ್ಳಿ

India, KA, Bengaluru Urban, Doddabettahalli
Doddabettahalli, Bengaluru, 560097, Karnataka, India
Latitude: 13.095196719973757
Longitude: 77.55901335998531


Veerasagara Main Rd
Arvind Bel Air
DODDABETTAHALLI
Google

	Decimal	DMS
Latitude	13.096784	13°5'48" N
Longitude	77.559972	77°33'35" E

36°C
97°F
2024-05-05(Sun) 05:29(pm)

AE

AEE

NAME OF WORK:- DRILLING OF BOREWELLS & PROVIDING PIPE LINE AND SUPPLY OF DRINKING WATER TO PUBLIC IN HAROHALLI, NAGENHALLI, KENCHANAHALLI, DODDABETTHALLI, CHIKKABETTHALLI AND ANANTHPURA VILLAGE AREAS IN WARD NO-01 & WARD NO-03 OF YELAHANKA DIVISION


Concorde Antares
BHEL LAYOUT
ADITYANAGAR
CHIKKABETTAHALLI
Google
Decimal
DMS
Latitude
13.091669
13°5'30" N
Longitude
77.550025
77°33'0" E
2024-03-26(Tue) 15:03
34°C
93°F

BALAJI LAYOUT

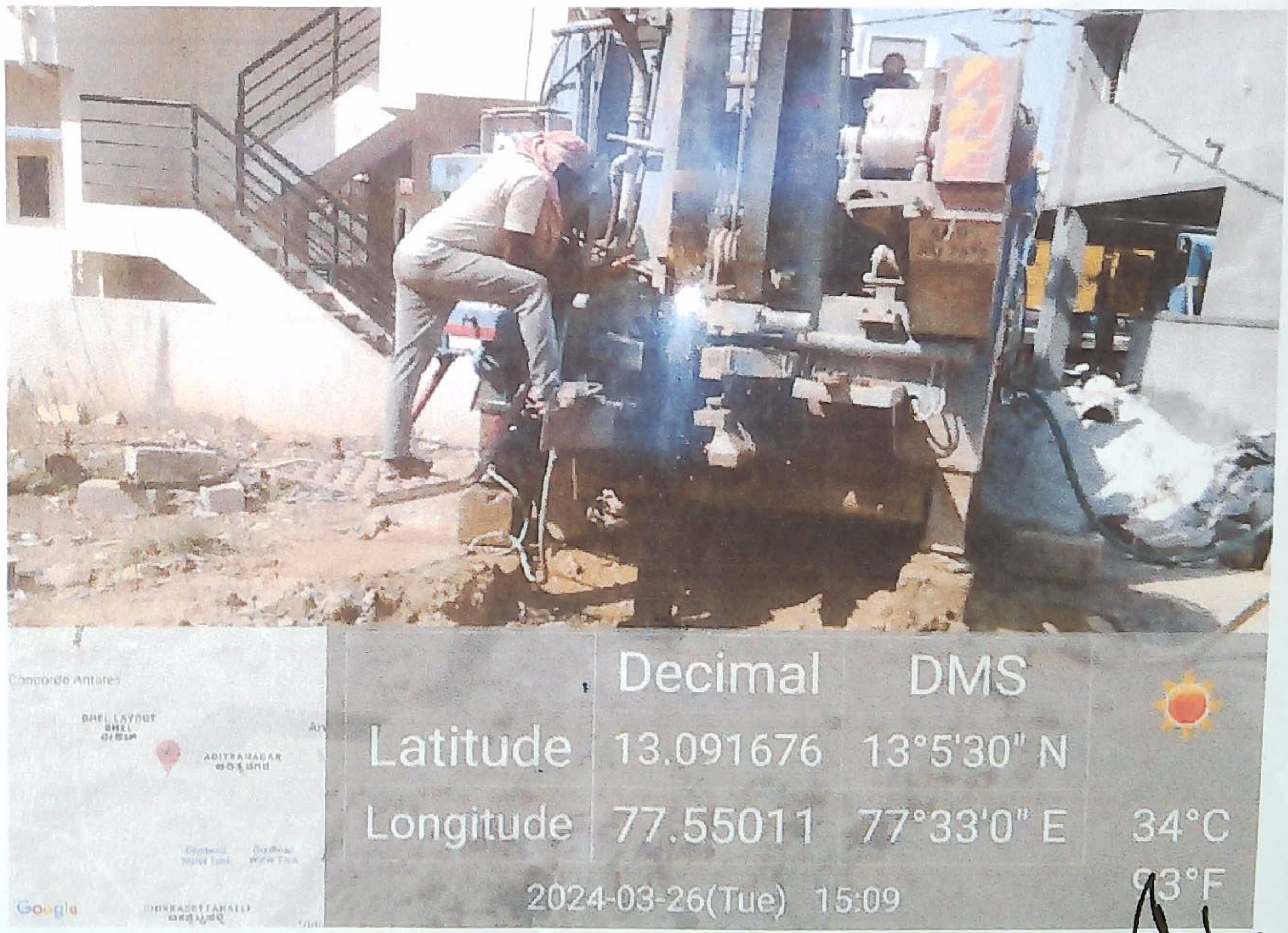
Concorde Antares
BHEL LAYOUT
ADITYANAGAR
CHIKKABETTAHALLI
Google
Decimal
DMS
Latitude
13.091676
13°5'30" N
Longitude
77.55011
77°33'0" E
34°C
93°F
2024-03-26(Tue) 15:09

AE

AEE
ಸಹಾಯಕ ಕಾರ್ಯನಿರ್ವಾಹಕ ಅಭಿಯಂತರರು
ಯಲಹಂಕ ಉಪನಗರ ಉಪವಿಭಾಗ,
ಬಿ.ಬಿ.ಎಂ.ಪಿ. ಬೆಂಗಳೂರು-106

Name of the work: Drilling of borewells & Providing pipe line and supply of drinking water to public in Harohalli, Nagenahalli, Kenchanahalli, Doddabettahalli, Chikkabettahalli and Ananthpura village areas in ward No 01 and Ward No 03 of Yelahanka Division

Eshwari Layout 1st Main Road

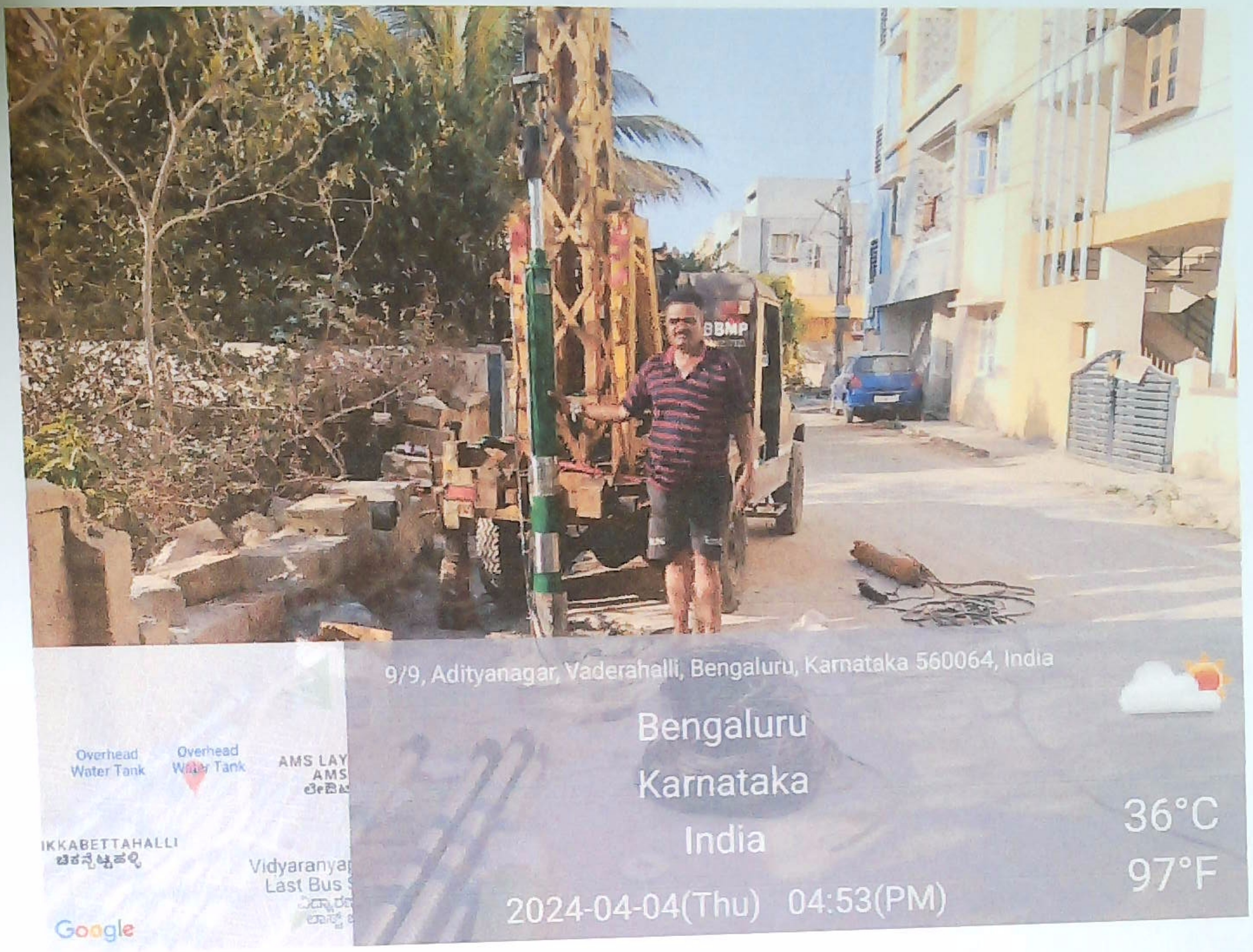
9/9, Adityanagar, Vaderahalli, Bengaluru, Karnataka 560064, India
Bengaluru
Karnataka
India
36°C
97°F
2024-04-04(Thu) 04:53(PM)
Overhead Water Tank
Overhead Water Tank
AMS LAY
IKKABETTAHALLI
Vidyaranyap
Last Bus
Google


9, Yelahanka Rd, Eshwari Layout C.B Halli, Mohammed Sab Palya, Vidyaranyapura, Bengaluru, Karnataka 560097, India
Decimal
DMS
Latitude
13.08443
13°5'3" N
Longitude
77.552037
77°33'7" E
2024-04-24(Wed) 04:58(pm)
Google

AE

AEE

ಸಹಾಯಕ ಕಾರ್ಯಪಾಲಕ ಅಭಿಯಂತರ
ಯಲಹಂಕ ಉಪನಗರ ಉಪವಿಭಾಗ
ಬಿ ಬಿ.ಎಂ.ಪಿ. ಬೆಂಗಳೂರು-106

Name of the work: Drilling of borewells & Providing pipe line and supply of drinking water to public in Harohalli, Nagenahalli, Kenchanahalli, Doddabettahalli, Chikkabettahalli and Ananthpura village areas in ward No 01 and Ward No 03 of Yelahanka Division

Adithyanagara 9th main 4th Cross Road


Overhead Water Tank
Overhead Water Tank
CHIKKABETTAHALLI
VIDYARANYA
Google
Bengaluru
Karnataka
India
2024-04-11(Thu) 06:17(PM)
32°C
90°F


4th Cross Road, 9th Main Rd, Chikkabettahalli, Adithyanagar, Vidyaranyapura, Bengaluru, Karnataka 560097, India
Overhead Water Tank
Overhead Water Tank
CHIKKABETTAHALLI
VIDYARAN
Google
Bengaluru
Karnataka
India
2024-04-22(Mon) 06:07(PM)
34°C
93°F

AE

AEE

ಸಹಾಯಕ ಕಾರ್ಯಪಾಲಕ ಅಭಿಯಂತರರ
ಯಲಹಂಕ ಉಪನಗರ ಉಪವಿಭಾಗ
ಬಿ.ಬಿ.ಎಂ.ಪಿ. ಬೆಂಗಳೂರು-106

Name of the work: Drilling of borewells & Providing pipe line and supply of drinking water to public in Harohalli, Nagenahalli, Kenchanahalli, Doddabettahalli, Chikkabettahalli and Ananthpura village areas in ward No 01 and Ward No 03 of Yelahanka Division

Maruthi Layout 1st Main Road – 1

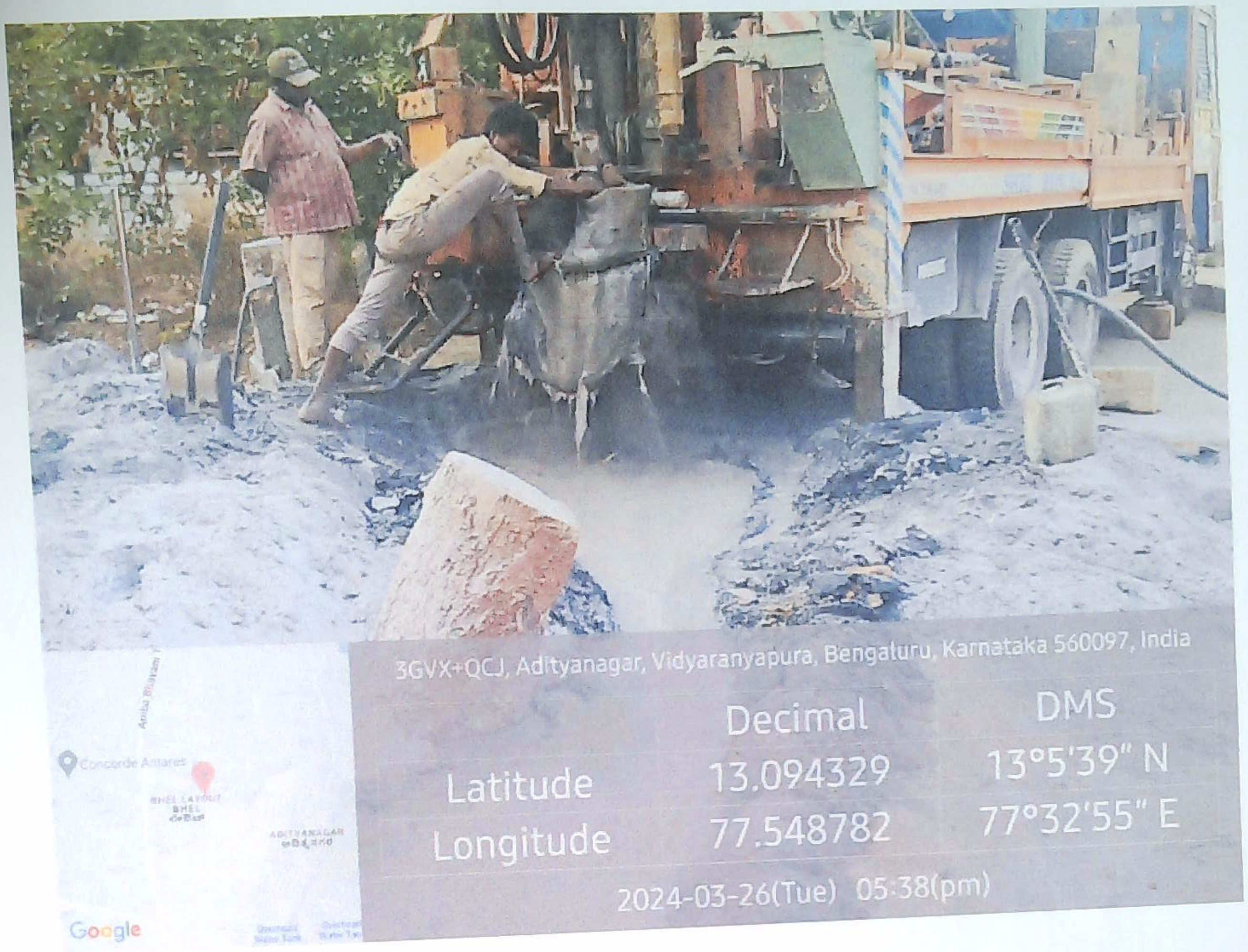
3GVX+QCJ, Adityanagar, Vidyaranyapura, Bengaluru, Karnataka 560097, India

	Decimal	DMS
Latitude	13.094329	13°5′39″ N
Longitude	77.548782	77°32′55″ E

2024-03-26(Tue) 05:38(pm)

Concorde Antares
BHEL LAYOUT
ADITYANAGAR
Google


3GVX+QCJ, Adityanagar, Vidyaranyapura, Bengaluru, Karnataka 560097, India

	Decimal	DMS
Latitude	13.094409	13°5′39″ N
Longitude	77.548927	77°32′56″ E

2024-03-26(Tue) 09:15(am)

Concorde Antares
BHEL LAYOUT
ADITYANAGAR
Google

AE

AEE

ಸಹಾಯಕ ಕಾರ್ಯನಿರ್ವಾಹಕ ಅಭಿಯಂತರ
ಯಲಹಂಕ ಉಪನಗರ [illegible]
[illegible]

Name of the work: Drilling of borewells & Providing pipe line and supply of drinking water to public in Harohalli, Nagenahalli, Kenchanahalli, Doddabettahalli, Chikkabettahalli and Ananthpura village areas in ward No 01 and Ward No 03 of Yelahanka Division

Maruthi Layout 1st Main Road



3GVX+HG6, 1st Cross Rd, BHEL Layout, Adityanagar, Vidyaranyapura, Bengaluru, Karnataka 560097, India

	Decimal	DMS
Latitude	13.094369	13°5'39" N
Longitude	77.548949	77°32'56" E

2024-04-03(Wed) 04:00(pm)

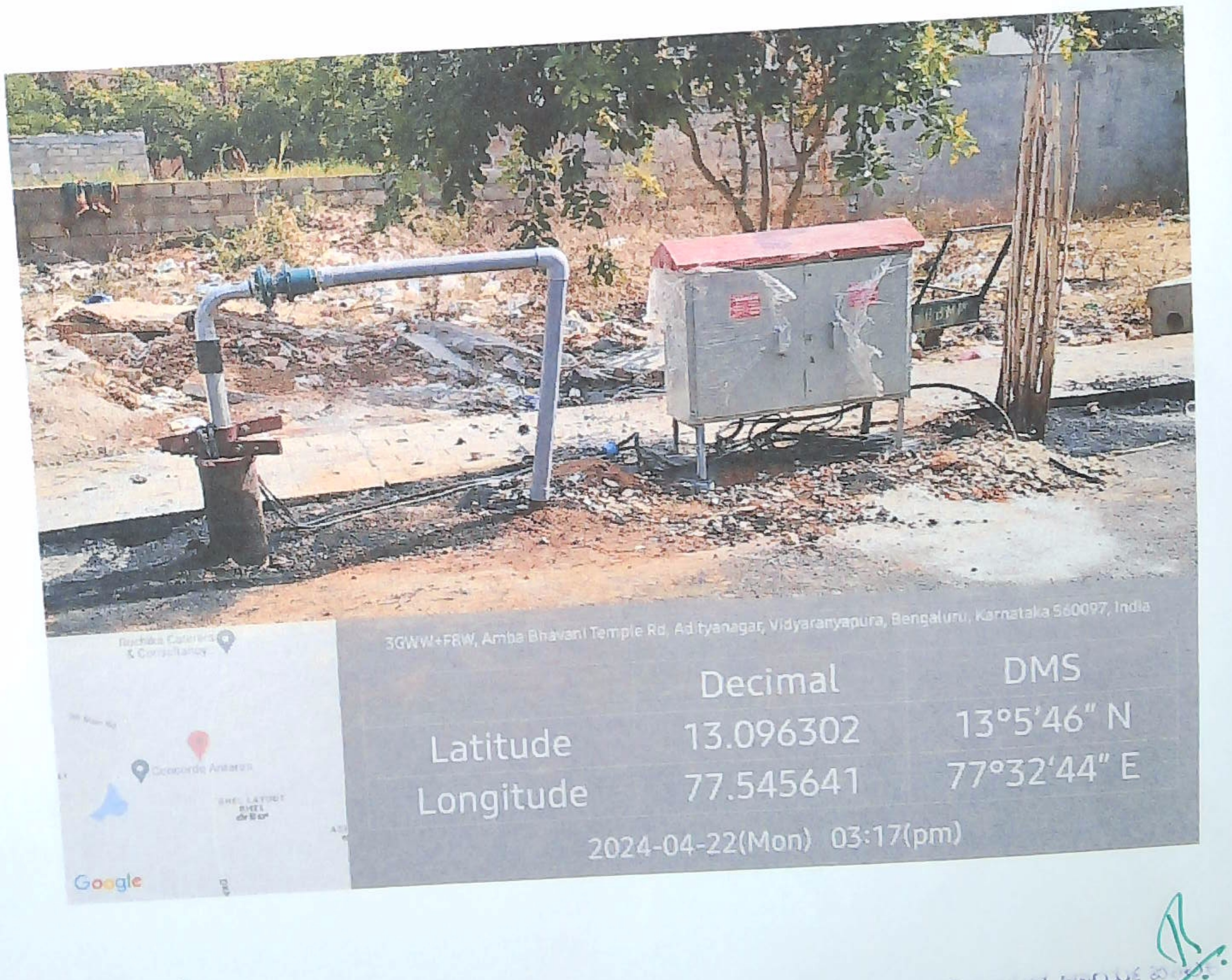

3GWW+F8W, Amba Bhavani Temple Rd, Adityanagar, Vidyaranyapura, Bengaluru, Karnataka 560097, India

	Decimal	DMS
Latitude	13.096302	13°5'46" N
Longitude	77.545641	77°32'44" E

2024-04-22(Mon) 03:17(pm)

AE

ಸಹಾಯಕ ಕಾರ್ಯಪಾಲಕ ಅಭಿಯಂತರ
ಯಲಹಂಕ ಉತ್ತರ ಉಪವಿಭಾಗ
ಬಿ.ಬಿ.ಎಂ.ಪಿ. ಬೆಂಗಳೂರು-106

AEE

Name of the work: Drilling of borewells & Providing pipe line and supply of drinking water to public in Harohalli, Nagenahalli, Kenchanahalli, Doddabettahalli, Chikkabettahalli and Ananthpura village areas in ward No 01 and Ward No 03 of Yelahanka Division


Bengaluru
Karnataka
India
2024-03-25(Mon) 01:04(pm)
31°C
88°F
Google


Bengaluru
Karnataka
India
2024-03-25(Mon) 01:04(pm)
31°C
88°F
Google

AE

AEE

[illegible] ಉಪವಿಭಾಗ.
ಯಲಹಂಕ [illegible]
ಬಿ.ಬಿ.ಎಂ.ಪಿ. ಬೆಂಗಳೂರು-106

Name of the work: Drilling of borewells & Providing pipe line and supply of drinking water to public in Harohalli, Nagenahalli, Kenchanahalli, Doddabettahalli, Chikkabettahalli and Ananthpura village areas in ward No 01 and Ward No 03 of Yelahanka Division

Annapoorneshwari Layout 1st Main Road



India, KA, Bengaluru Urban,
Chikkabettahalli
70, 1st Cross Road, Annapoorneshwari Layout, Chikkabettahalli, Bengaluru, 560097, Karnataka, India
Latitude: 13.090591430664059
Longitude: 77.54716491699216
11/04/2024 09:29:47



1st Cross Rd, Adityanagar, Vidyaranyapura, Bengaluru, Karnataka 560097, India

	Decimal	DMS
Latitude	13.090314	13°5'25" N
Longitude	77.546682	77°32'48" E

AE

AEE

ಸಹಾಯಕ ಕಾರ್ಯಪಾಲಕ ಅಭಿಯಂತರರು
ಯಲಹಂಕ ಉಪನಗರ ಉಪವಿಭಾಗ.
ಬಿ.ಬಿ.ಎಂ.ಪಿ. ಬೆಂಗಳೂರು-106

Name of the work: Drilling of borewells & Providing pipe line and supply of drinking water to public in Harohalli, Nagenahalli, Kenchanahalli, Doddabettahalli, Chikkabettahalli and Ananthpura village areas in ward No 01 and Ward No 03 of Yelahanka Division

Anugraha Layout (Avekanagara Layout)



3HQ2+9H8, Adityanagar, Vidyaranyapura, Bengaluru, Karnataka 560097, India

	Decimal	DMS
Latitude	13.088959	13°5'20" N
Longitude	77.551117	77°33'4" E

2024-03-25(Mon) 10:54(am)

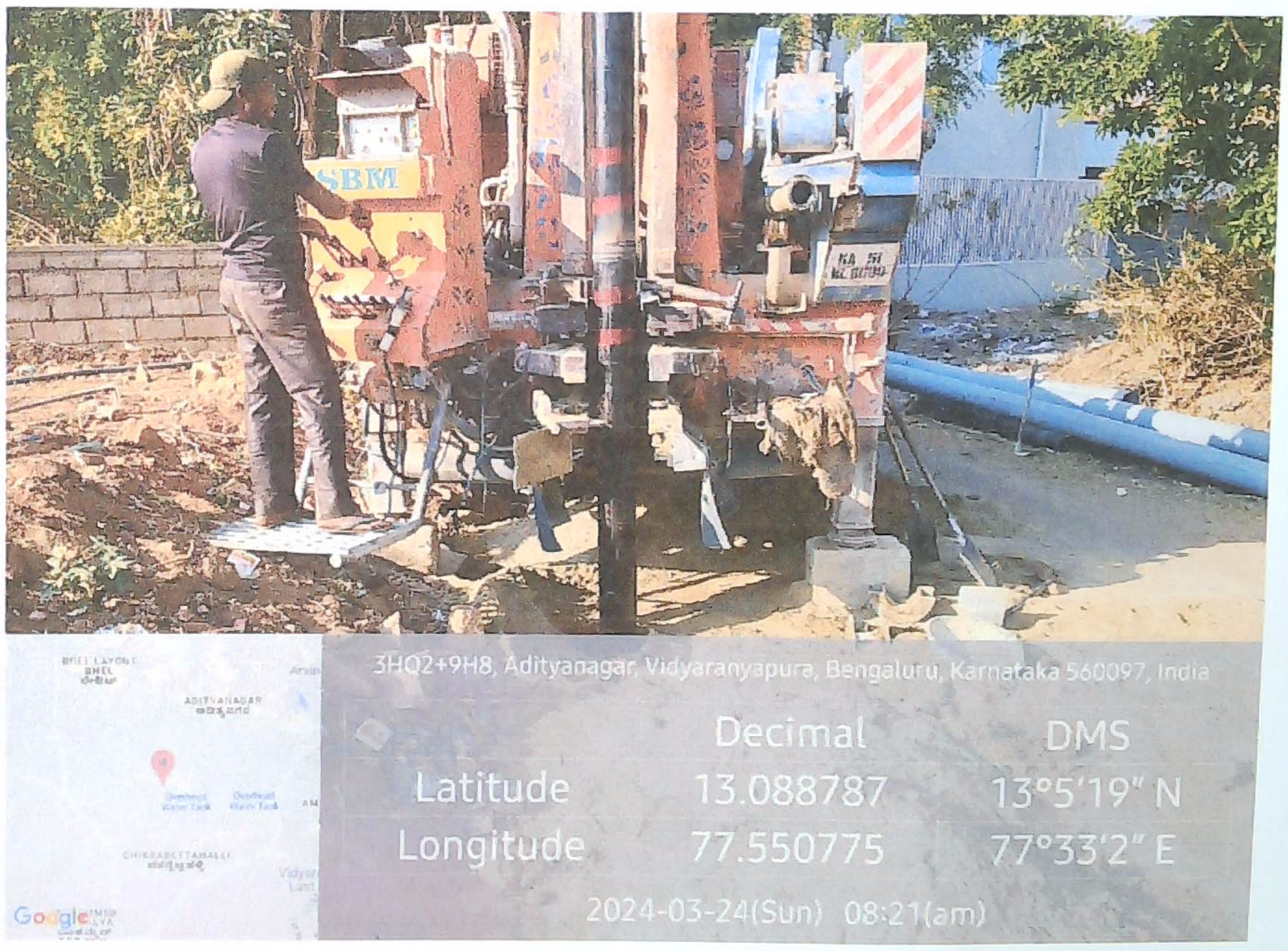

3HQ2+9H8, Adityanagar, Vidyaranyapura, Bengaluru, Karnataka 560097, India

	Decimal	DMS
Latitude	13.088787	13°5'19" N
Longitude	77.550775	77°33'2" E

2024-03-24(Sun) 08:21(am)

AE

AEE

ಸಹಾಯಕ ಕಾರ್ಯಪಾಲಕ ಅಭಿಯಂತರರ
ಯಲಹಂಕ ಕಾಮಗಾರಿ ಉಪವಿಭಾಗ.
ಬೃ.ಬೆಂ.ಮ.ಪಾ. ಬೆಂಗಳೂರು-106

Name of the work: Drilling of borewells & Providing pipe line and supply of drinking water to public in Harohalli, Nagenahalli, Kenchanahalli, Doddabettahalli, Chikkabettahalli and Ananthpura village areas in ward No 01 and Ward No 03 of Yelahanka Division

Ayyappa Layout 1st Main Road -X

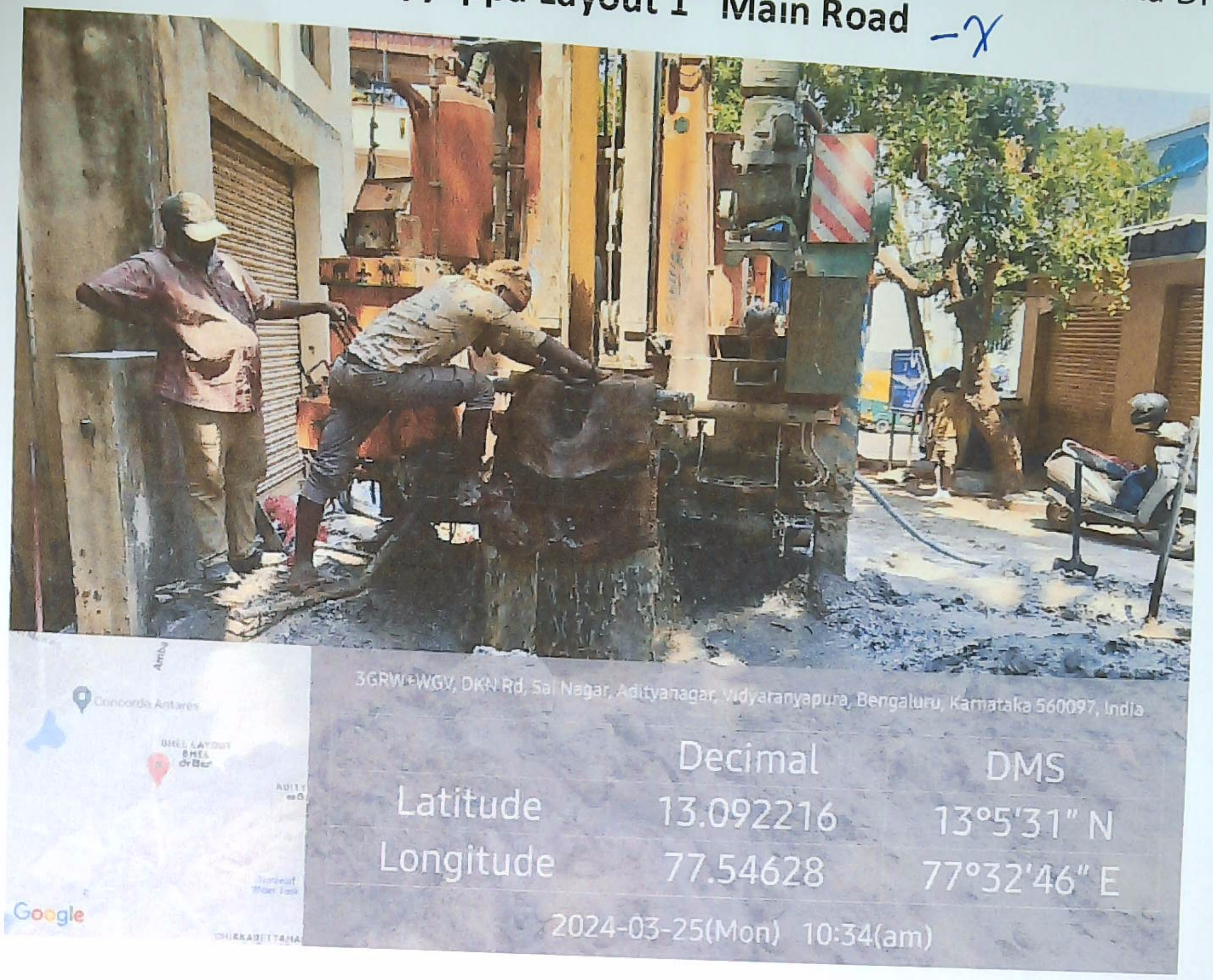

3GRW+WGV, DKN Rd, Sai Nagar, Adityanagar, Vidyaranyapura, Bengaluru, Karnataka 560097, India

	Decimal	DMS
Latitude	13.092216	13°5'31" N
Longitude	77.54628	77°32'46" E

2024-03-25(Mon) 10:34(am)

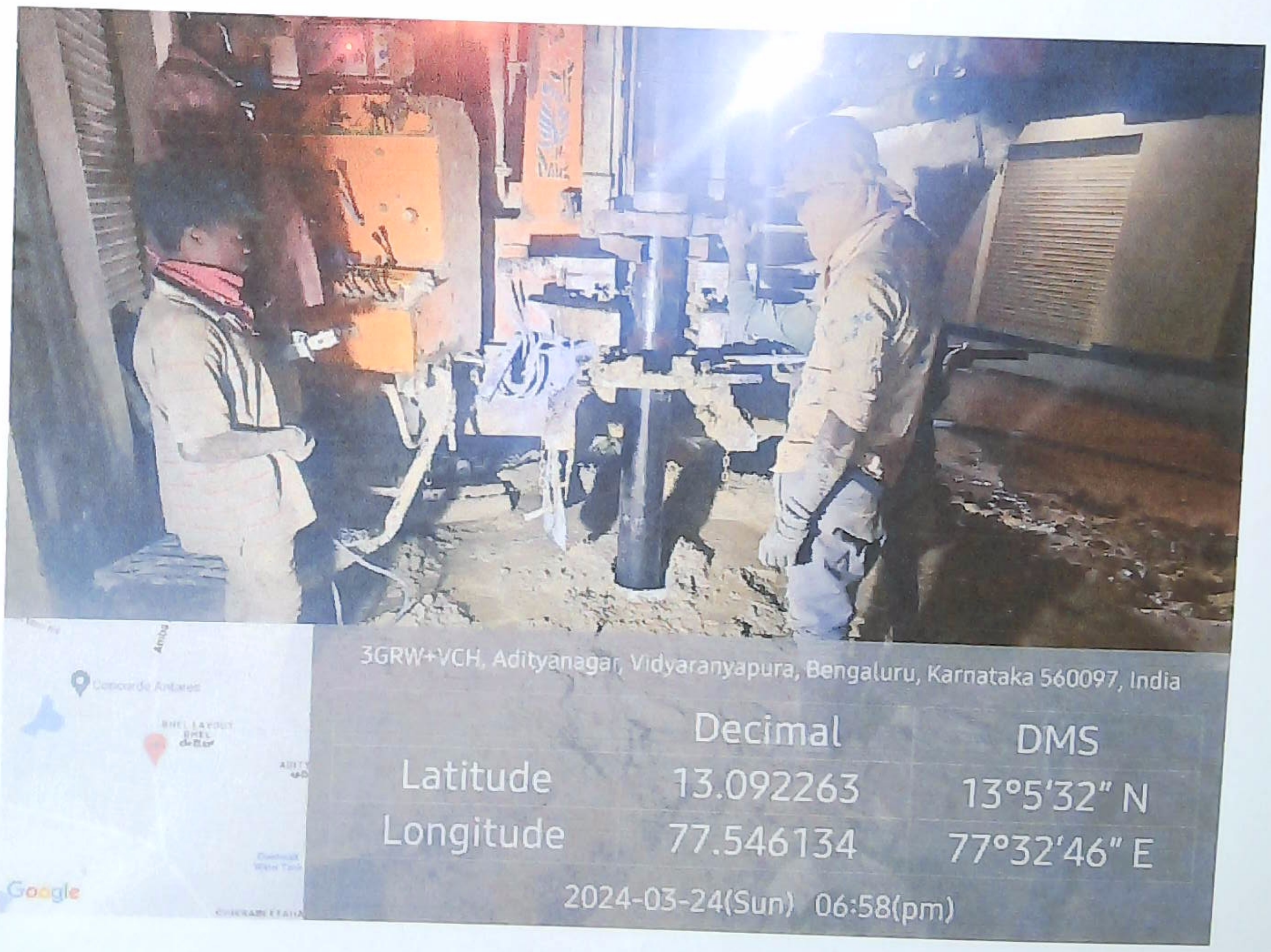

3GRW+VCH, Adityanagar, Vidyaranyapura, Bengaluru, Karnataka 560097, India

	Decimal	DMS
Latitude	13.092263	13°5'32" N
Longitude	77.546134	77°32'46" E

2024-03-24(Sun) 06:58(pm)

AE

AEE

ಸಹಾಯಕ ಕಾರ್ಯಪಾಲಕ ಅಭಿಯಂತರರು
ಯಲಹಂಕ ಉತ್ತರ ಉಪವಿಭಾಗ.
ಬಿ.ಬಿ.ಎಂ.ಪಿ. ಬೆಂಗಳೂರು-106

M

Name of the work: Drilling of borewells & Providing pipe line and supply of drinking water to public in Harohalli, Nagenahalli, Kenchanahalli, Doddabettahalli, Chikkabettahalli and Ananthpura village areas in ward No 01 and Ward No 03 of Yelahanka Division

Chandrappa Layout 1st Main Road –9

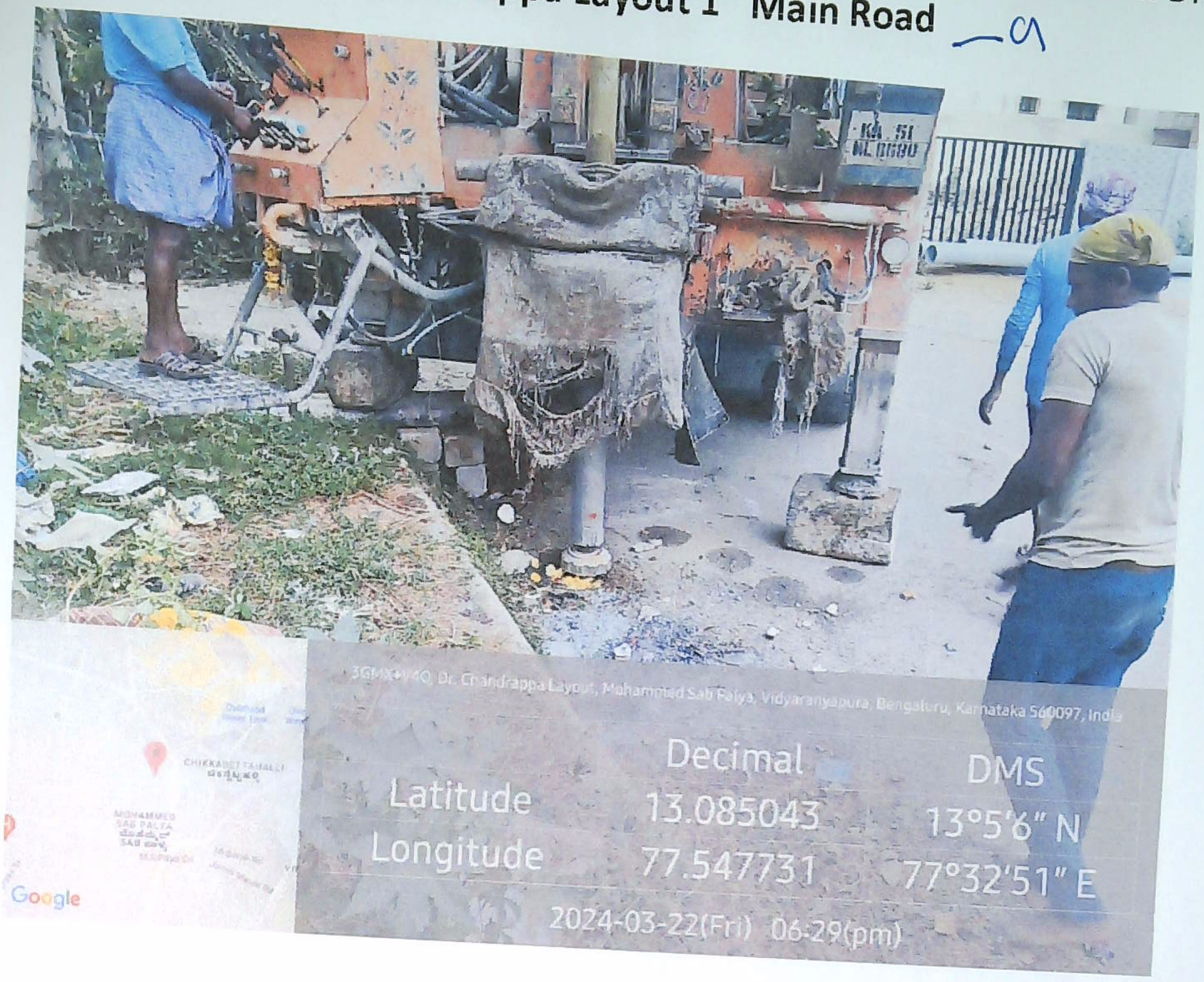
3GMX+V4Q, Dr. Chandrappa Layout, Mohammed Sab Palya, Vidyaranyapura, Bengaluru, Karnataka 560097, India
Decimal
DMS
Latitude
13.085043
13°5'6" N
Longitude
77.547731
77°32'51" E
2024-03-22(Fri) 06:29(pm)
CHIKKABETTAHALLI
MOHAMMED SAB PALYA
Google

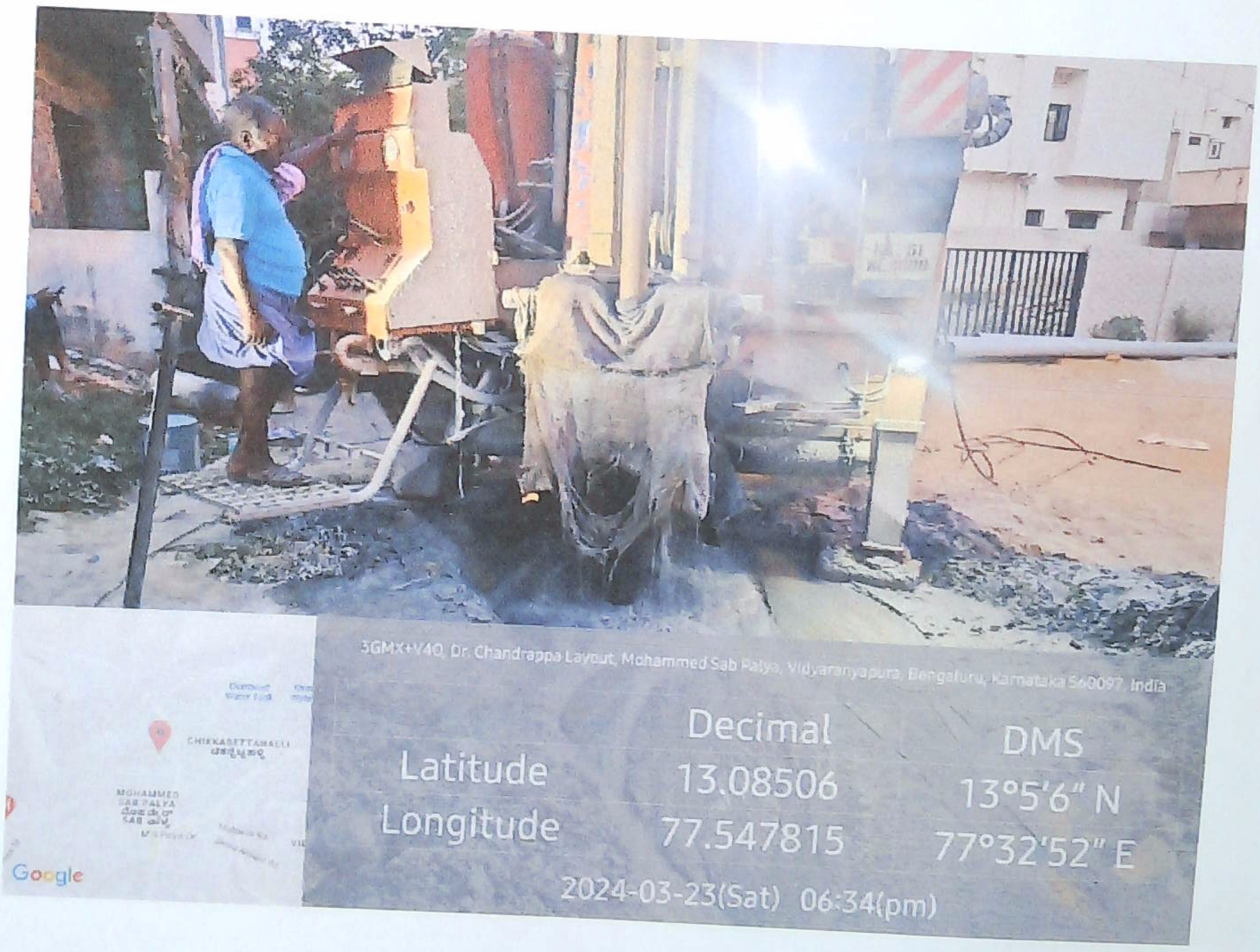
3GMX+V4Q, Dr. Chandrappa Layout, Mohammed Sab Palya, Vidyaranyapura, Bengaluru, Karnataka 560097, India
Decimal
DMS
Latitude
13.08506
13°5'6" N
Longitude
77.547815
77°32'52" E
2024-03-23(Sat) 06:34(pm)
CHIKKABETTAHALLI
MOHAMMED SAB PALYA
Google

AE

ಸಹಾಯಕ [illegible]
ಯಲಹಂಕ [illegible]
AEE
ಬಿ.ಬಿ.ಎಂ.ಪಿ. ಬೆಂಗಳೂರು-[illegible]

Ⓜ

Name of the work: Drilling of borewells & Providing pipe line and supply of drinking water to public in Harohalli, Nagenahalli, Kenchanahalli, Doddabettahalli, Chikkabettahalli and Ananthpura village areas in ward No 01 and Ward No 03 of Yelahanka Division

Vijaya Bank Layout 1st Main Road

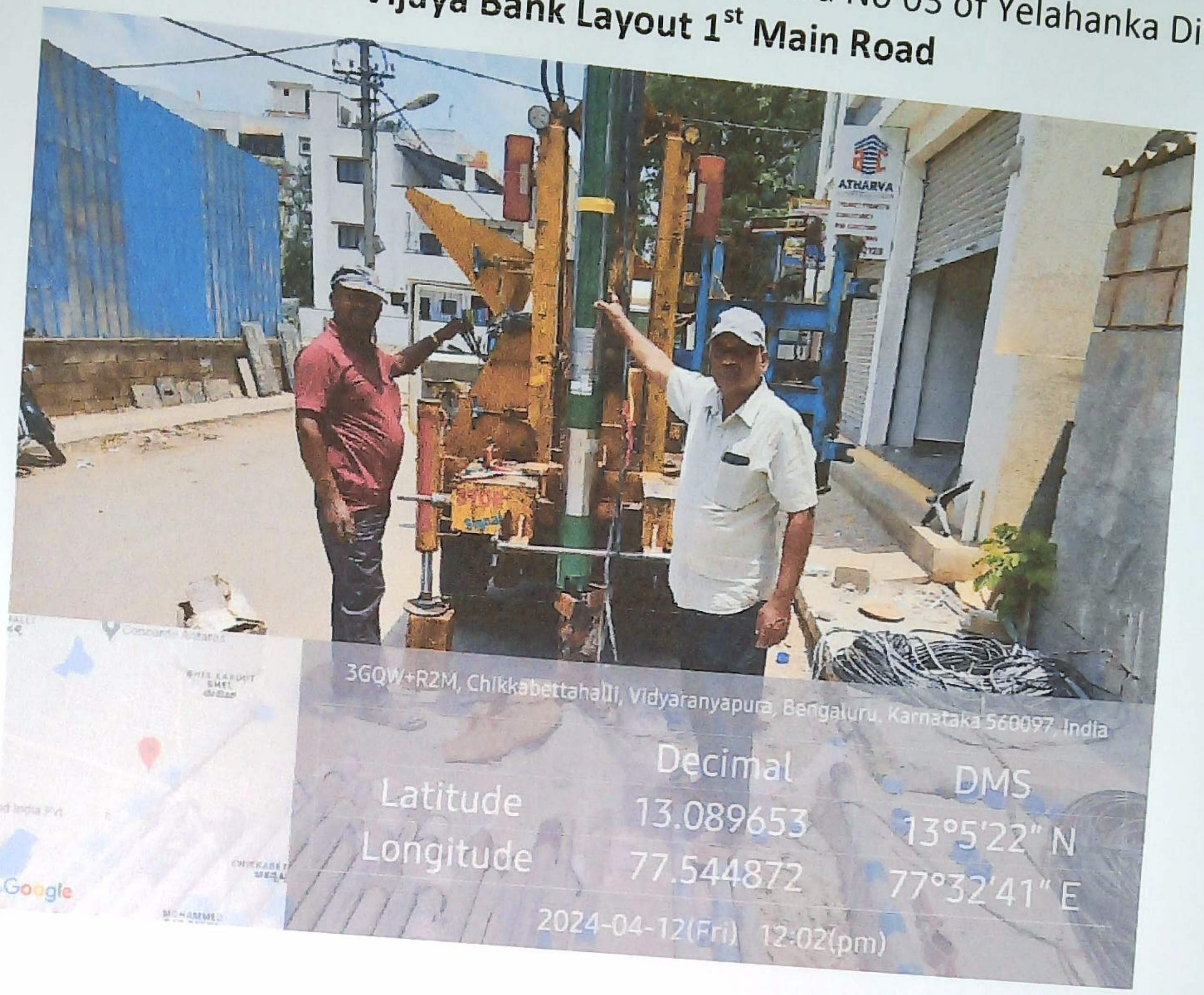

3GQW+R2M, Chikkabettahalli, Vidyaranyapura, Bengaluru, Karnataka 560097, India

	Decimal	DMS
Latitude	13.089653	13°5'22" N
Longitude	77.544872	77°32'41" E

2024-04-12(Fri) 12:02(pm)



4, 1st Sub Cross Rd, Best County 2, Vidyaranyapura, Bengaluru, Karnataka 560097, India

	Decimal	DMS
Latitude	13.089753	13°5'23" N
Longitude	77.544938	77°32'41" E

AE

AEE

(M)

Name of the work: Drilling of borewells & Providing pipe line and supply of drinking water to public in Harohalli, Nagenahalli, Kenchanahalli, Doddabettahalli, Chikkabettahalli and Ananthpura village areas in ward No 01 and Ward No 03 of Yelahanka Division

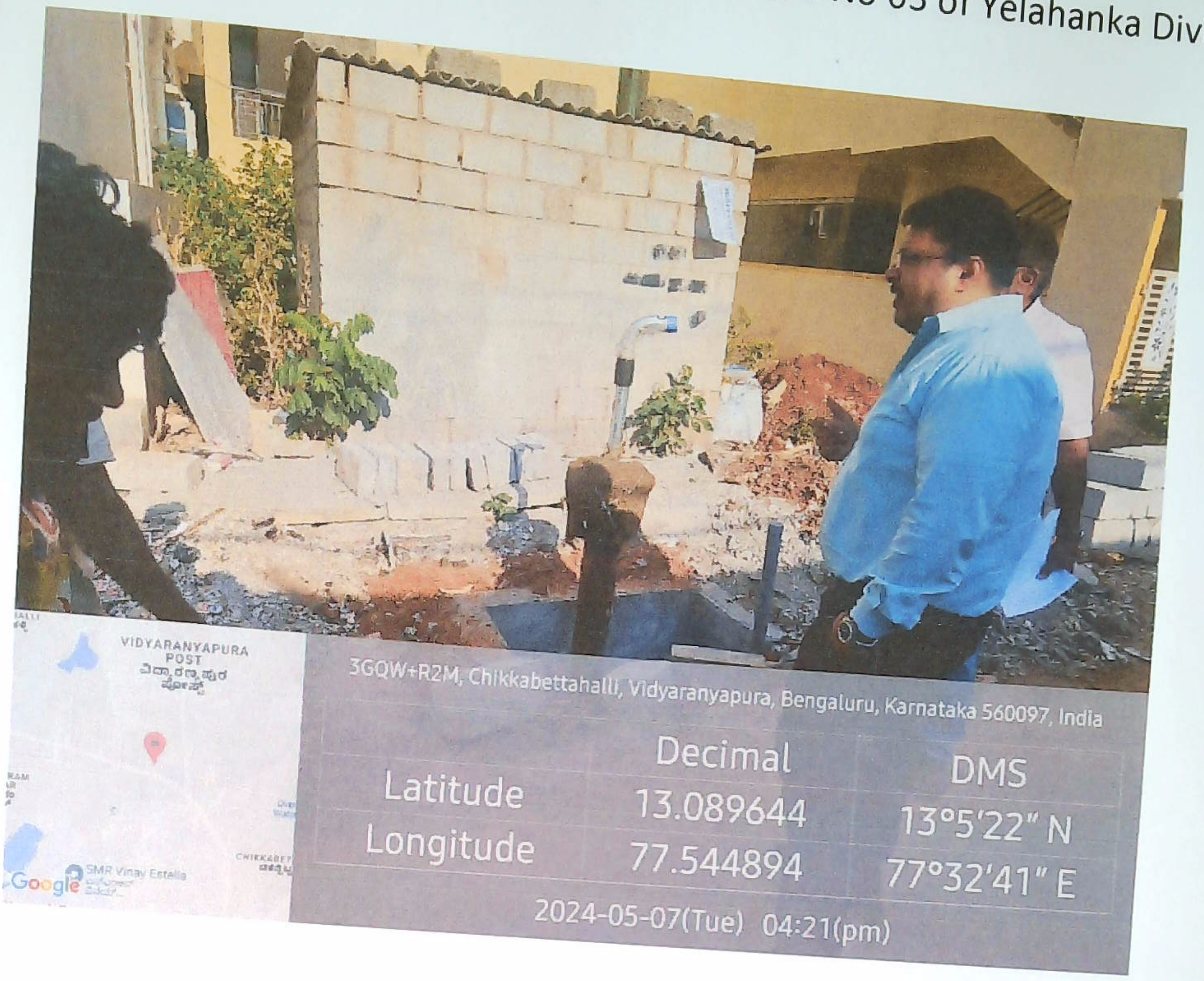
VIDYARANYAPURA POST
ವಿದ್ಯಾರಣ್ಯಪುರ ಪೋಸ್ಟ್
CHIKKABET
SMR Vinay Estella
Google

3GQW+R2M, Chikkabettahalli, Vidyaranyapura, Bengaluru, Karnataka 560097, India

	Decimal	DMS
Latitude	13.089644	13°5′22″ N
Longitude	77.544894	77°32′41″ E

2024-05-07(Tue) 04:21(pm)


ADITYANAGAR
AMS LAYOUT
CHIKKABETTAHALLI
Vidyaranyapura Last Bus Stop
Google

9/9, Adityanagar, Vaderahalli, Bengaluru, Karnataka 560064, India

	Decimal	DMS
Latitude	13.087013	13°5′13″ N
Longitude	77.554303	77°33′15″ E

2024-04-05(Fri) 01:05(pm)

AE

ಸಹಾಯಕ ಕಾರ್ಯಪಾಲಕ ಅಭಿಯಂತರರ
ಯಲಹಂಕ ಉತ್ತರ ಉಪವಿಭಾಗ.
ಬಿ.ಬಿ.ಎಂ.ಪಿ. ಬೆಂಗಳೂರು-106

AEE

(M)

Name of the work: Drilling of borewells & Providing pipe line and supply of drinking water to public in Harohalli, Nagenahalli, Kenchanahalli, Doddabettahalli, Chikkabettahalli and Ananthpura village areas in ward No 01 and Ward No 03 of Yelahanka Division

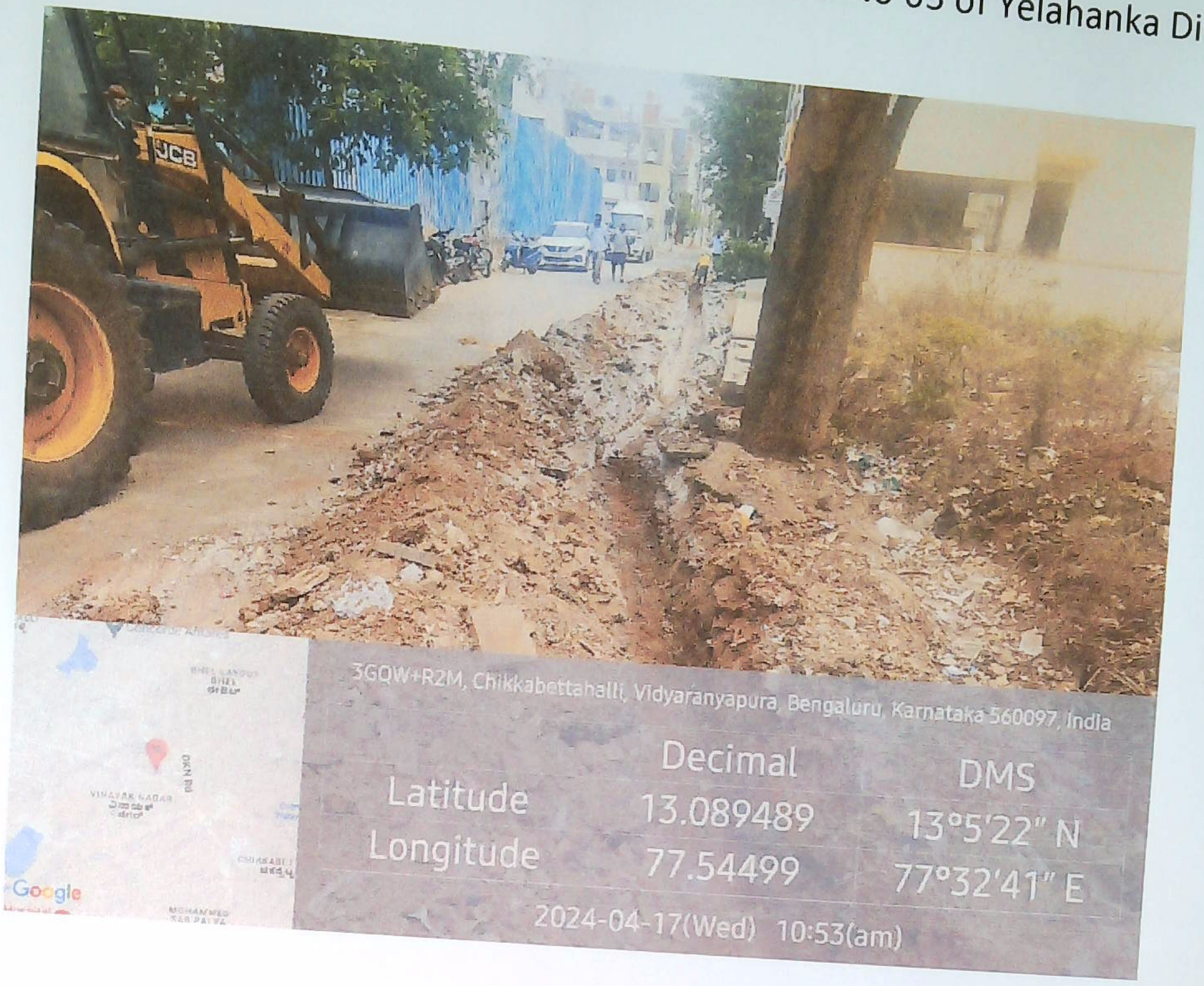
JCB
BHEL LAYOUT
VINAYAK NAGAR
CHIKKABETTAHALLI
Google
3GQW+R2M, Chikkabettahalli, Vidyaranyapura, Bengaluru, Karnataka 560097, India
Decimal
DMS
Latitude
13.089489
13°5'22" N
Longitude
77.54499
77°32'41" E
2024-04-17(Wed) 10:53(am)

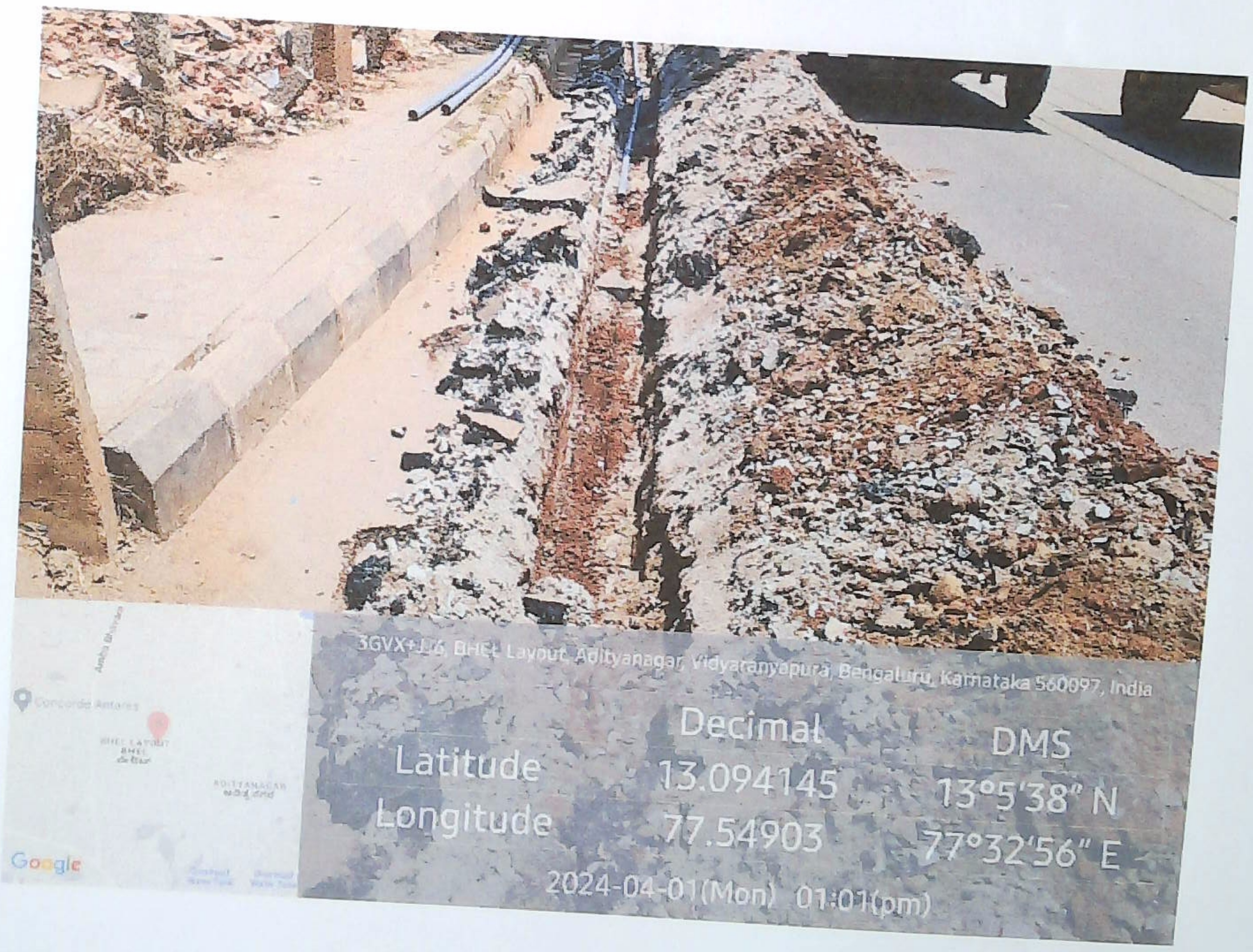
Concorde Antares
BHEL LAYOUT
ADITYANAGAR
Google
3GVX+J6, BHEL Layout, Adityanagar, Vidyaranyapura, Bengaluru, Karnataka 560097, India
Decimal
DMS
Latitude
13.094145
13°5'38" N
Longitude
77.54903
77°32'56" E
2024-04-01(Mon) 01:01(pm)

AE

AEE

ಸಹಾಯಕ ಕಾರ್ಯನಿರ್ವಾಹಕ ಅಭಿಯಂತರ
ಯಲಹಂಕ ಉಪನಗರ ಉಪವಿಭಾಗ,
ಬಿ.ಬಿ.ಎಂ.ಪಿ. ಬೆಂಗಳೂರು-106

Name of the work: Drilling of borewells & Providing pipe line and supply of drinking water to public in Harohalli, Nagenahalli, Kenchanahalli, Doddabettahalli, Chikkabettahalli and Ananthpura village areas in ward No 01 and Ward No 03 of Yelahanka Division

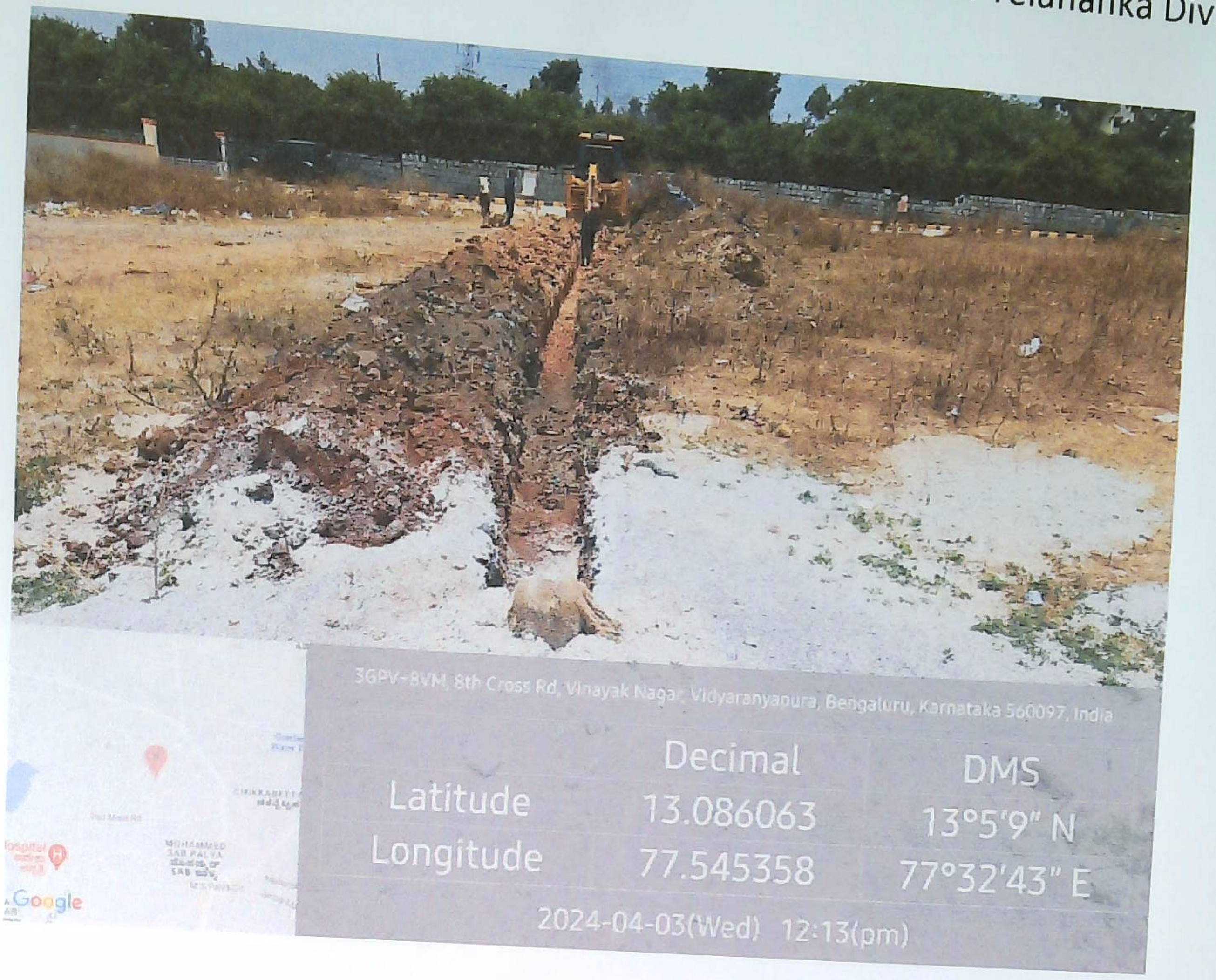

3GPV+8VM, 8th Cross Rd, Vinayak Nagar, Vidyaranyapura, Bengaluru, Karnataka 560097, India

	Decimal	DMS
Latitude	13.086063	13°5'9" N
Longitude	77.545358	77°32'43" E

2024-04-03(Wed) 12:13(pm)



Best County, Vidyaranyapura, Bengaluru, Karnataka 560097, India

	Decimal	DMS
Latitude	13.089398	13°5'21" N
Longitude	77.544911	77°32'41" E

2024-04-15(Mon) 03:21(pm)

AE

AEE

ಸಹಾಯಕ ಕಾರ್ಯಪಾಲಕ ಅಭಿಯಂತರ
ಯಲಹಂಕ [illegible] ಉಪವಿಭಾಗ.
[illegible] ಬೆಂಗಳೂರು-106

Name of the work: Drilling of borewells & Providing pipe line and supply of drinking water to public in Harohalli, Nagenahalli, Kenchanahalli, Doddabettahalli, Chikkabettahalli and Ananthpura village areas in ward No 01 and Ward No 03 of Yelahanka Division

M


CHIKKABETTAHALLI
Google
66, 2nd Cross Rd, Dr. Chandrappa Layout, Vinayak Nagar, Vidyaranyapura, Bengaluru, Karnataka 560097, India
Decimal
DMS
Latitude
13.084567
13°5′4″ N
Longitude
77.54791
77°32′52″ E
2024-04-04(Thu) 11:11(am)

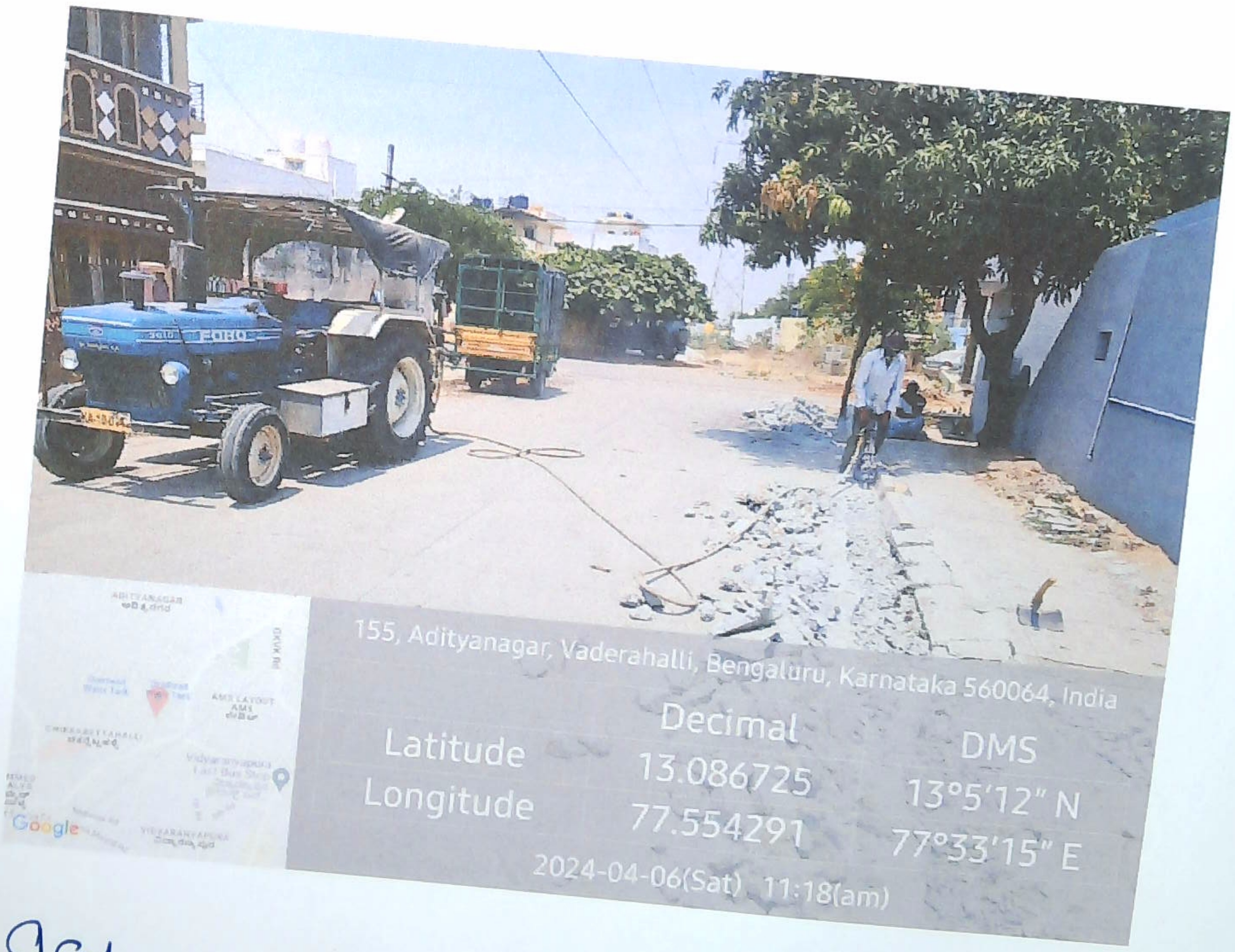
ADITYANAGAR
AMS LAYOUT
CHIKKABETTAHALLI
VIDYARANYAPURA
Google
155, Adityanagar, Vaderahalli, Bengaluru, Karnataka 560064, India
Decimal
DMS
Latitude
13.086725
13°5′12″ N
Longitude
77.554291
77°33′15″ E
2024-04-06(Sat) 11:18(am)

AE

AEE

ಸಹಾಯಕ ಕಾರ್ಯಪಾಲಕ ಅಭಿಯಂತರ
ಯಲಹಂಕ [illegible] ಉಪವಿಭಾಗ.
ಬಿ.ಬಿ.ಎಂ.ಪಿ. ಬೆಂಗಳೂರು-106

(M)

Name of the work: Drilling of borewells & Providing pipe line and supply of drinking water to public in Harohalli, Nagenahalli, Kenchanahalli, Doddabettahalli, Chikkabettahalli and Ananthpura village areas in ward No 01 and Ward No 03 of Yelahanka Division


3GQW+R2M, Chikkabettahalli, Vidyaranyapura, Bengaluru, Karnataka 560097, India
Decimal
DMS
Latitude
13.08963
13°5'22" N
Longitude
77.54493
77°32'41" E
2024-04-17(Wed) 12:14(pm)
Google


Best County, Vidyaranyapura, Bengaluru, Karnataka 560097, India
Decimal
DMS
Latitude
13.089334
13°5'21" N
Longitude
77.544855
77°32'41" E
2024-04-06(Sat) 12:25(am)
Google

AE

AEE

ಸಹಾಯಕ ಕಾರ್ಯಪಾಲಕ ಅಭಿಯಂತರರ
ಯಲಹಂಕ ಉತ್ತರ ಉಪವಿಭಾಗ,
ಬಿ.ಬಿ.ಎಂ.ಪಿ. ಬೆಂಗಳೂರು-106

M

Name of the work: Drilling of borewells & Providing pipe line and supply of drinking wate to public in Harohalli, Nagenahalli, Kenchanahalli, Doddabettahalli, Chikkabettahalli and Ananthpura village areas in ward No 01 and Ward No 03 of Yelahanka Division


Concorde Antares
BHEL LAYOUT
BHEL
VINAYAK NAGAR
DKN Rd
CHIKKABET
MOHALIMER
Google
3GOW+R2M, Chikkabettahalli, Vidyaranyapura, Bengaluru, Karnataka 560097, India
Decimal
DMS
Latitude
13.089662
13°5'22" N
Longitude
77.544918
77°32'41" E
2024-04-17(Wed) 12:29(pm)

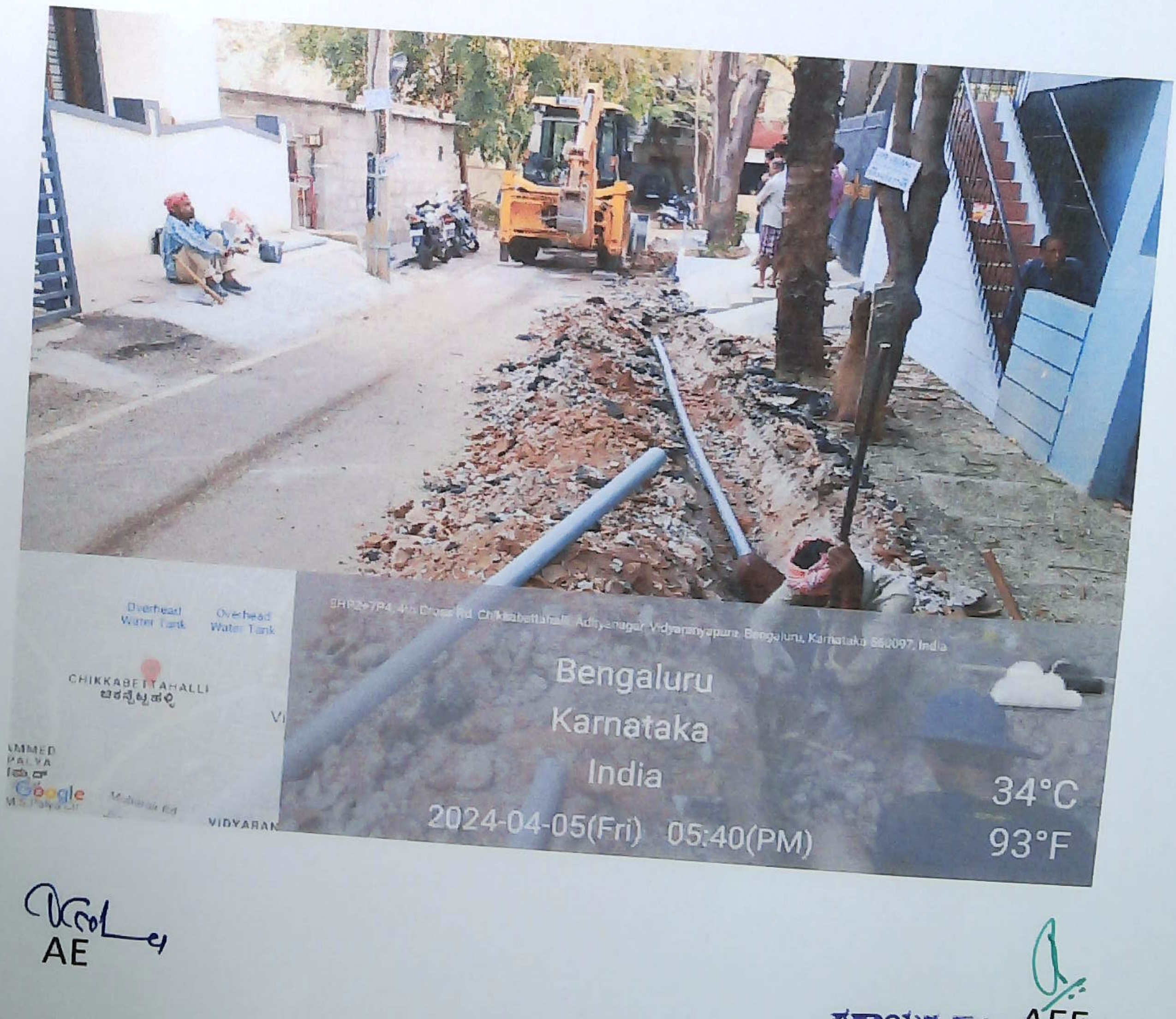
Overhead Water Tank
Overhead Water Tank
CHIKKABETTAHALLI
ಚಿಕ್ಕಬೆಟ್ಟಹಳ್ಳಿ
MMED PALYA
Google
VIDYARAN
Bengaluru
Karnataka
India
2024-04-05(Fri) 05:40(PM)
34°C
93°F

AE

AEE

ಸಹಾಯಕ ಕಾ[illegible]
ಯಲಹಂಕ ಉಪನಗರ ಉಪವಿಭಾಗ.
ಬಿ.ಬಿ.ಎಂ.ಪಿ. ಬೆಂಗಳೂರು-100

(M)

Name of the work: Drilling of borewells & Providing pipe line and supply of drinking wate to public in Harohalli, Nagenahalli, Kenchanahalli, Doddabettahalli, Chikkabettahalli and Ananthpura village areas in ward No 01 and Ward No 03 of Yelahanka Division


Decimal DMS
Latitude 13.086659 13°5'11" N
Longitude 77.554645 77°33'16" E
2024-04-11(Thu) 14:44
32°C
90°F
CHIKKABETTAHALLI
VIDYARANYAPURA
Google


Decimal DMS
Latitude 13.086769 13°5'12" N
Longitude 77.554273 77°33'15" E
2024-04-11(Thu) 14:46
32°C
90°F
CHIKKABETTAHALLI
VIDYARANYAPURA
Google

AE

AEE

ಸಹಾಯಕ ಕಾರ್ಯಪಾಲಕ ಅಭಿಯಂತರರ
ಯಲಹಂಕ ಉಪವಿಭಾಗ,
ಬ.ಬೃ.ಬೆ.ಪಾ. ಬೆಂಗಳೂರು-100

Name of the work: Drilling of borewells & Providing pipe line and supply of drinking water to public in Harohalli, Nagenahalli, Kenchanahalli, Doddabettahalli, Chikkabettahalli and Ananthpura village areas in ward No 01 and Ward No 03 of Yelahanka Division

Decimal DMS
Latitude 13.092346 13°5'32" N
Longitude 77.546159 77°32'46" E
2024-04-18(Thu) 17:24
33°C
91°F
Google


Decimal DMS
Latitude 13.092225 13°5'32" N
Longitude 77.54621 77°32'46" E
2024-04-18(Thu) 17:23
33°C
91°F
Google

AE

AEE

ಸಹಾಯಕ ಕಾರ್ಯಪಾಲಕ ಅಭಿಯಂತರರು
ಯಲಹಂಕ [illegible] ಉಪವಿಭಾಗ.
ಬಿ.ಬಿ.ಎಂ.ಪಿ. ಬೆಂಗಳೂರು-106

M

Name of the work: Drilling of borewells & Providing pipe line and supply of drinking water to public in Harohalli, Nagenahalli, Kenchanahalli, Doddabettahalli, Chikkabettahalli and Ananthpura village areas in ward No 01 and Ward No 03 of Yelahanka Division

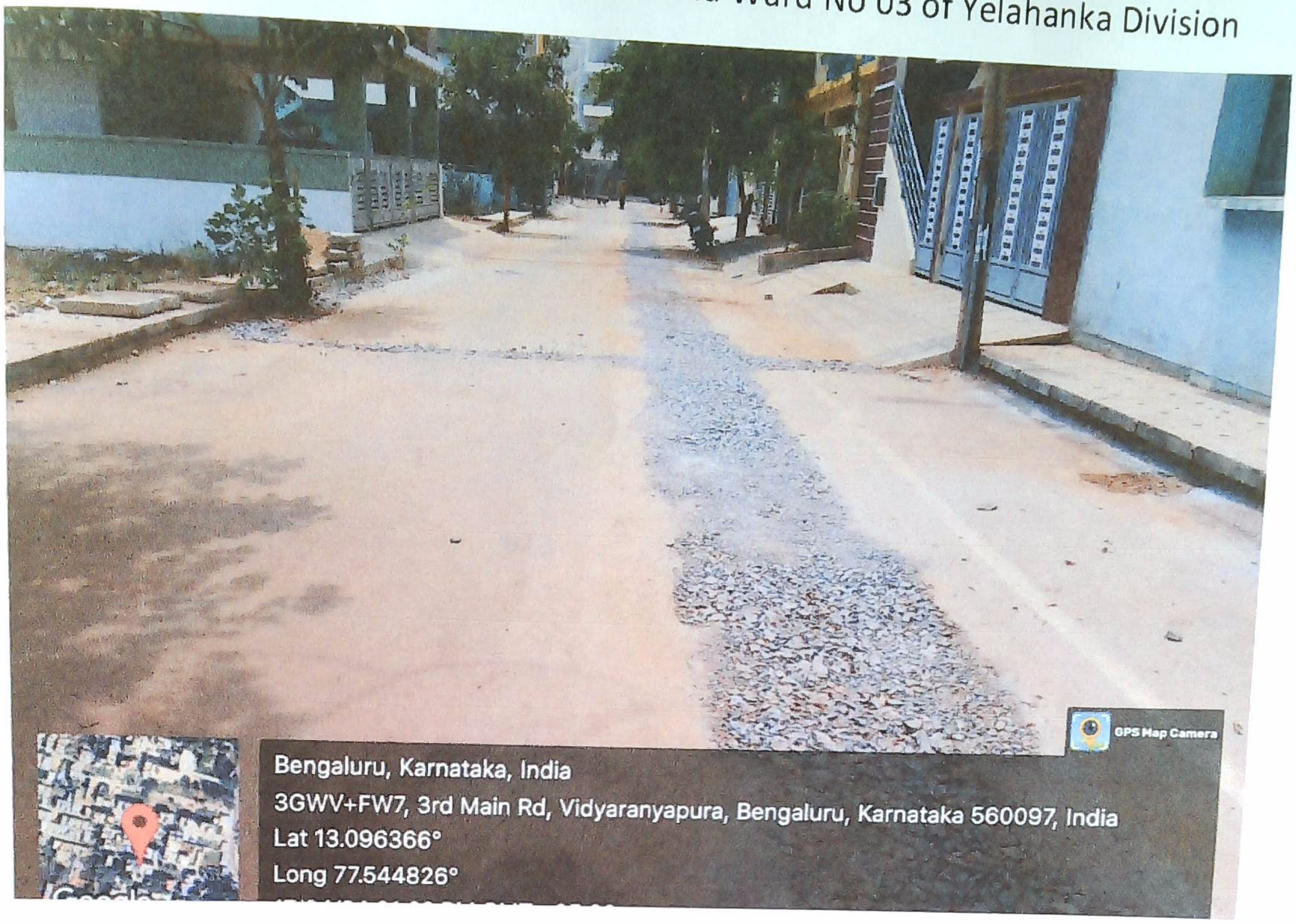

Bengaluru, Karnataka, India
3GWV+FW7, 3rd Main Rd, Vidyaranyapura, Bengaluru, Karnataka 560097, India
Lat 13.096366°
Long 77.544826°

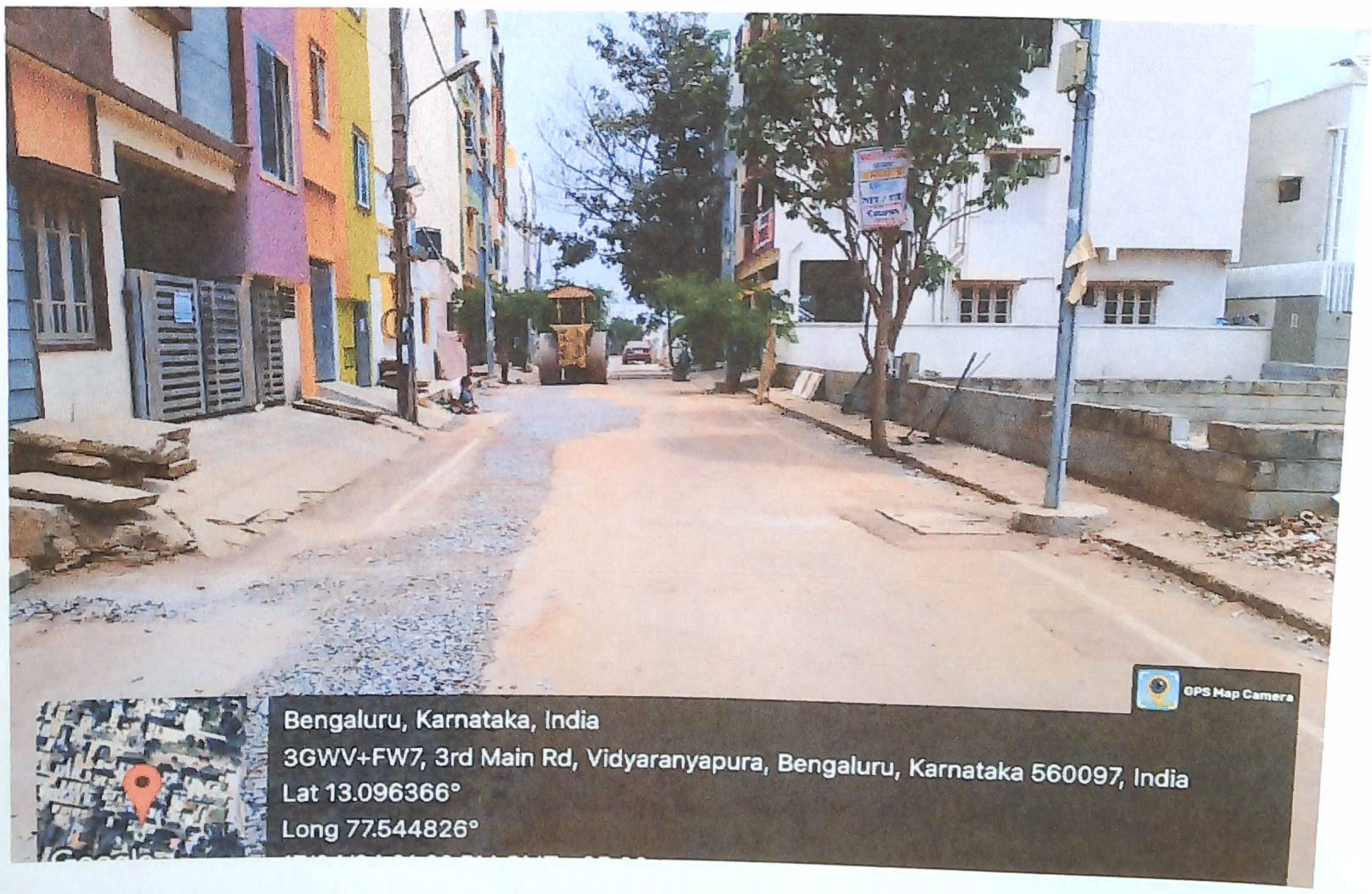

Bengaluru, Karnataka, India
3GWV+FW7, 3rd Main Rd, Vidyaranyapura, Bengaluru, Karnataka 560097, India
Lat 13.096366°
Long 77.544826°

AE

AEE

ಸಹಾಯಕ ಕಾರ್ಯಪಾಲಕ ಅಭಿಯಂತರರು
ಯಲಹಂಕ ಉಪನಗರ ಉಪವಿಭಾಗ
ಬಿ.ಬಿ.ಎಂ.ಪಿ. ಬೆಂಗಳೂರು-106

Name of the work: Drilling of borewells & Providing pipe line and supply of drinking water to public in Harohalli, Nagenahalli, Kenchanahalli, Doddabettahalli, Chikkabettahalli and Ananthpura village areas in ward No 01 and Ward No 03 of Yelahanka Division

M

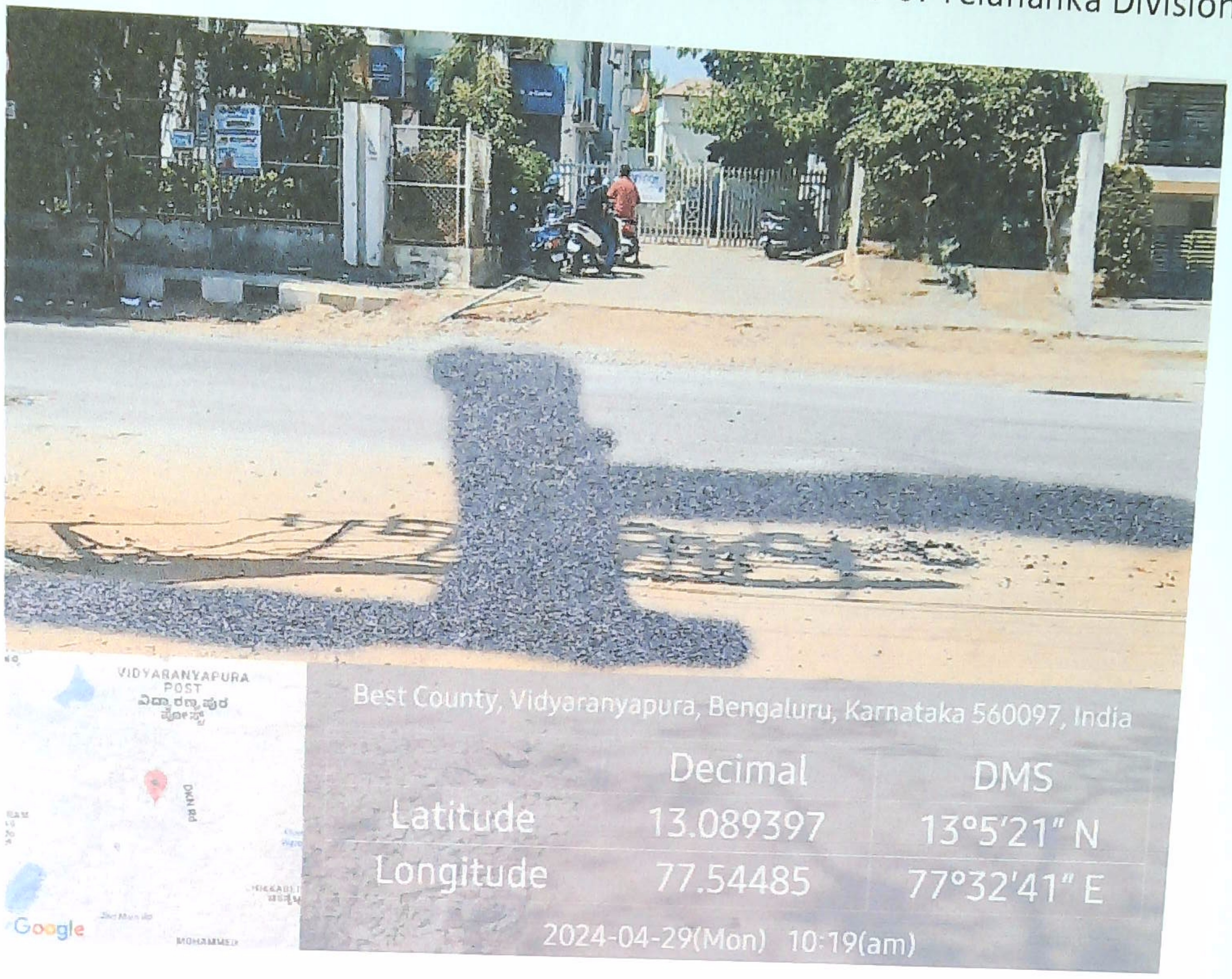
VIDYARANYAPURA POST
ವಿದ್ಯಾರಣ್ಯಪುರ ಪೋಸ್ಟ್
Google

Best County, Vidyaranyapura, Bengaluru, Karnataka 560097, India

	Decimal	DMS
Latitude	13.089397	13°5′21″ N
Longitude	77.54485	77°32′41″ E

2024-04-29(Mon) 10:19(am)


Ruchika Caterers & Consultancy
Concorde Antares
Google

3GWW+J5P, 2nd Main Rd, Adityanagar, Vidyaranyapura, Bengaluru, Karnataka 560097, India

	Decimal	DMS
Latitude	13.096347	13°5′46″ N
Longitude	77.545671	77°32′44″ E

2024-04-17(Wed) 11:19(am)

AE

AEE

ಸಹಾಯಕ [illegible]
ಯಲಹಂಕ ಉಪನಗರ ಉಪವಿಭಾಗ
ಬಿ.ಬಿ.ಎಂ.ಪಿ. ಬೆಂಗಳೂರು-[illegible]

Name of the work: Drilling of borewells & Providing pipe line and supply of drinking water to public in Harohalli, Nagenahalli, Kenchanahalli, Doddabettahalli, Chikkabettahalli and Ananthpura village areas in ward No 01 and Ward No 03 of Yelahanka Division

(M)

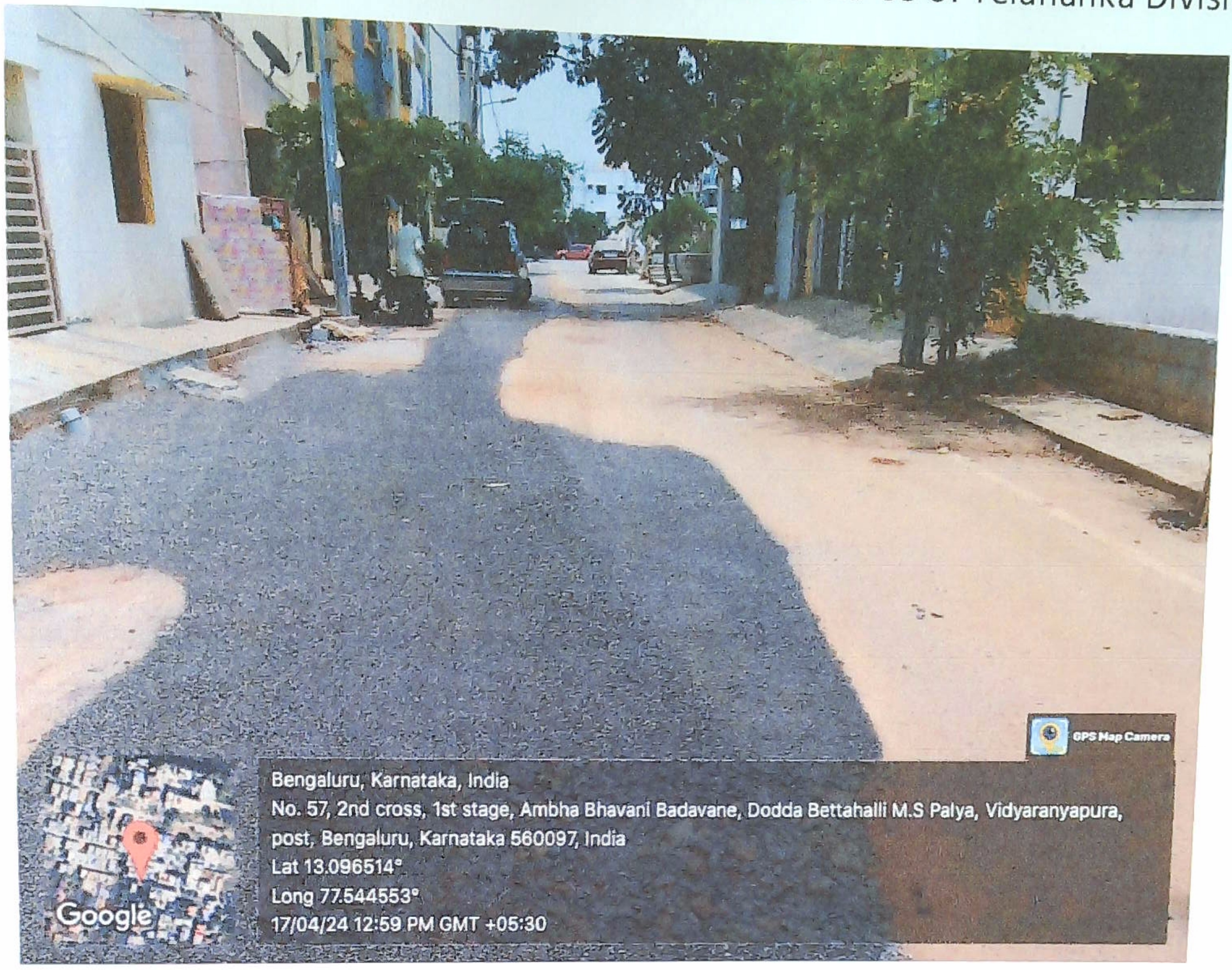

GPS Map Camera

Bengaluru, Karnataka, India
No. 57, 2nd cross, 1st stage, Ambha Bhavani Badavane, Dodda Bettahalli M.S Palya, Vidyaranyapura, post, Bengaluru, Karnataka 560097, India
Lat 13.096514°
Long 77.544553°
17/04/24 12:59 PM GMT +05:30

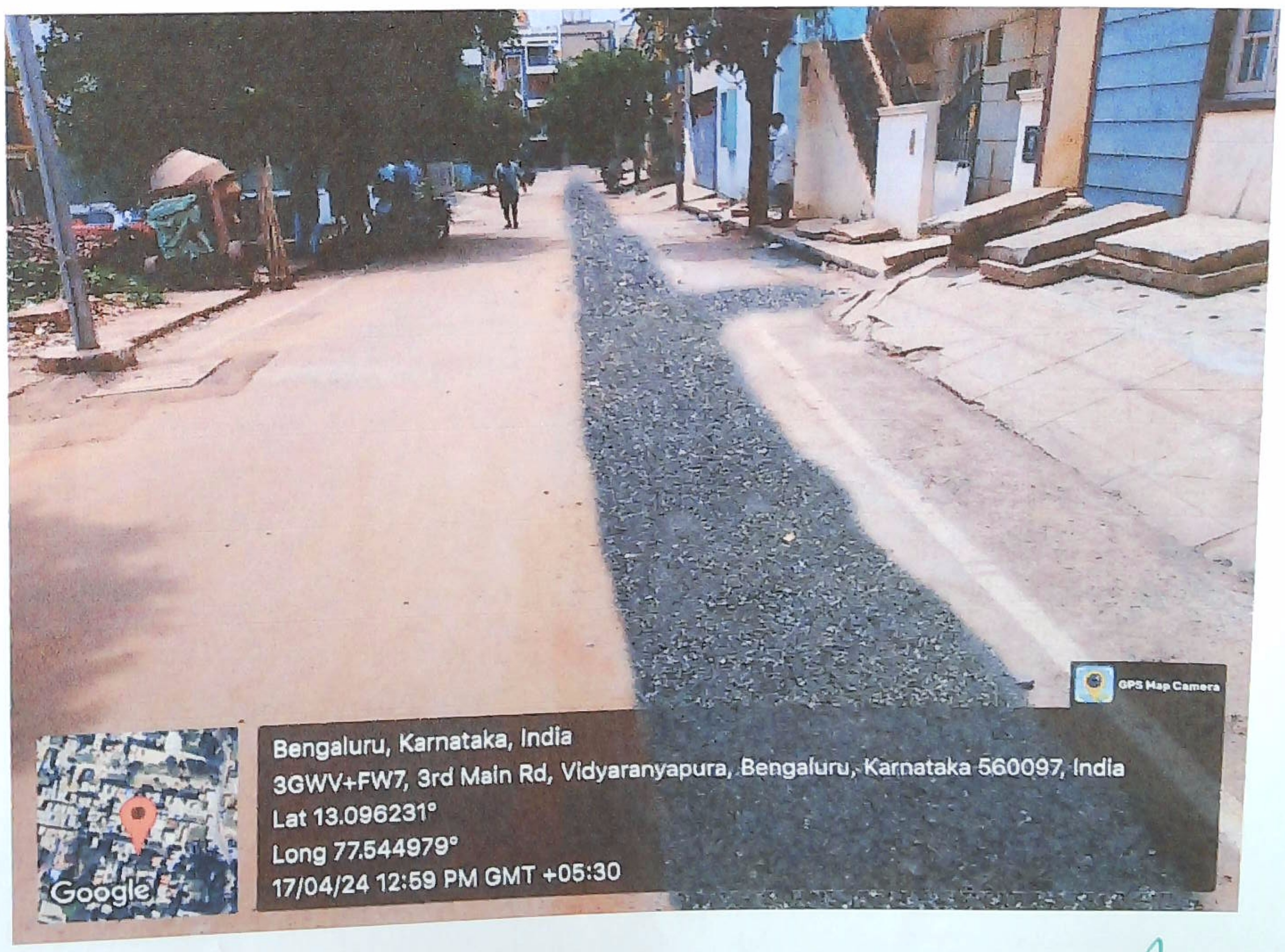

GPS Map Camera

Bengaluru, Karnataka, India
3GWV+FW7, 3rd Main Rd, Vidyaranyapura, Bengaluru, Karnataka 560097, India
Lat 13.096231°
Long 77.544979°
17/04/24 12:59 PM GMT +05:30

AE

AEE

ಸಹಾಯಕ ಕಾರ್ಯಪಾಲಕ ಅಭಿಯಂತರರು,
ಯಲಹಂಕ ಉಪನಗರ ಉಪವಿಭಾಗ,
[illegible].ಎಂ.ಪಿ. ಬೆಂಗಳೂರು-106